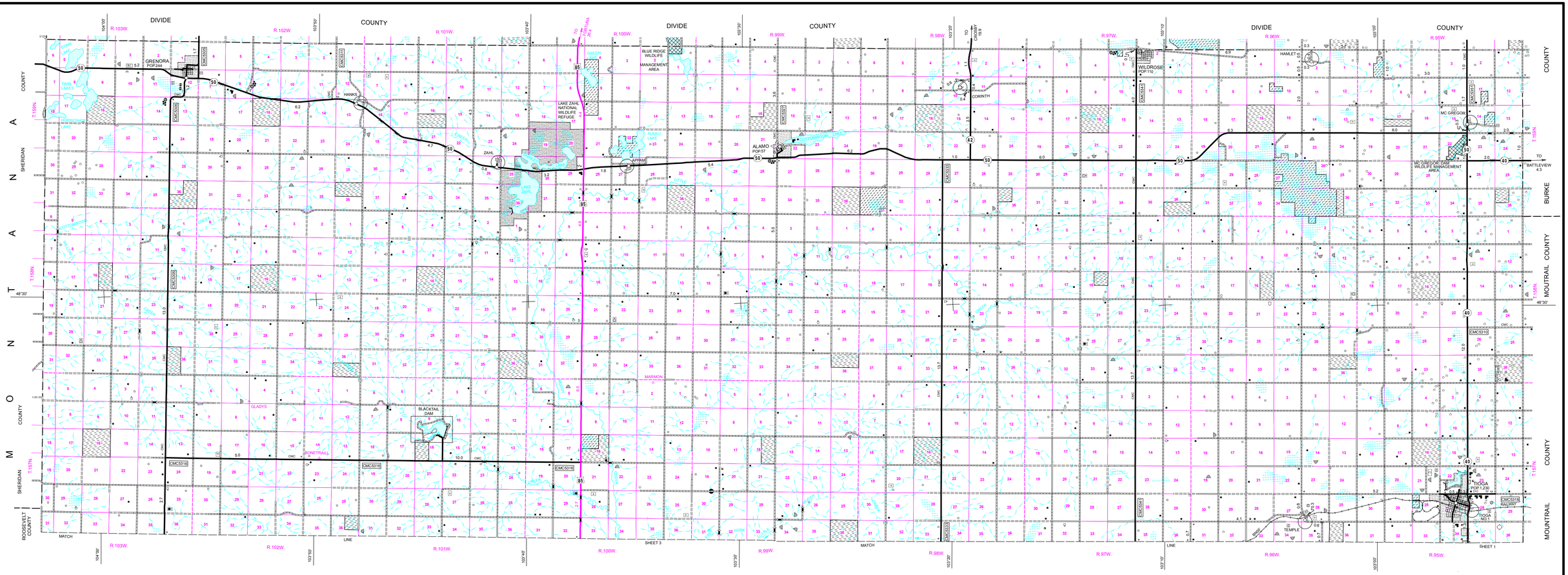


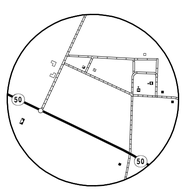

HANKS

SEC'S. 12 & 13, T. 159 N., R. 102 W.
SEC'S. 7 & 18, T. 159 N., R. 101 W.

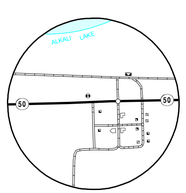


APPAM

SEC. 27, T. 159 N., R. 100 W

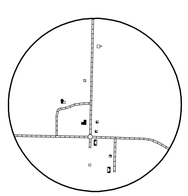

HAMLET

SEC. 2, T. 159 N., R. 96 W.

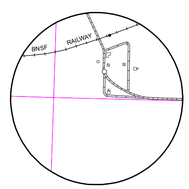


TEMPLE

SEC'S. 26, 27, 34 & 35, T. 157 N., R. 96 W.

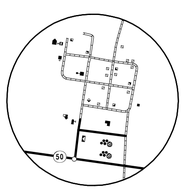

ZAHL

SEC'S. 23, 24, 25 & 26, T. 159 N., R. 101 W.

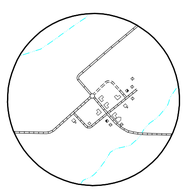

CORINTH

SEC. 10, T. 159 N., R. 98 W.

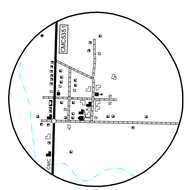


MC GREGOR

SEC'S. 14 & 15, T. 159 N., R. 95 W.

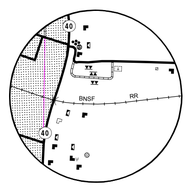


TIOGA NO. 1

SEC'S. 26 & 27, T. 157 N., R. 95 W

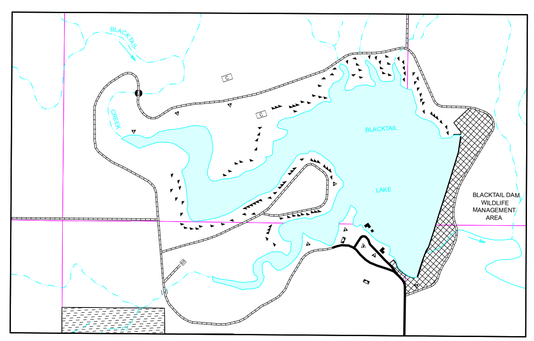


BLACKTAIL DAM

SEC'S. 8, 9, 10, 15, 16 & 17, T. 157 N., R. 101 W

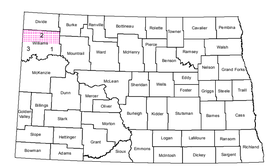


STATE OF NORTH DAKOTA

DIAGRAM OF COUNTIES

WILLIAMS COUNTY

SCALE

1 0 1 2 3 4 Miles

0 0.25 0.5 Miles

SCALE FOR ENLARGEMENTS

1 0 1 2 3 4 5 Kilometers

2009

BASED ON AERIAL PHOTOGRAPHY OF 1954
GROUND INVENTORY OF 2009
AERIAL INVENTORY OF 2009

UNIVERSAL TRANSVERSE MERCATOR ZONE 14
NORTH AMERICAN DATUM 83

SHEET 2 OF 3

**Notice of Disclaimer**

The North Dakota Department of Transportation (NDDOT) makes this map available on an "as is" basis as a public service. Under no circumstances does NDDOT warrant or certify the information to be free of errors or deficiencies of any kind. NDDOT specifically disclaims all warranties, express or implied, including but not limited to the warranties of merchantability and fitness for a particular purpose.

COPIES OF THIS MAP ARE AVAILABLE FOR PUBLIC USE AT A NOMINAL COST FROM:
MAP SALES, N.D. DEPT. OF TRANSPORTATION, 608 E. BLVD. AVE., BISMARCK, N.D. 58505-0700