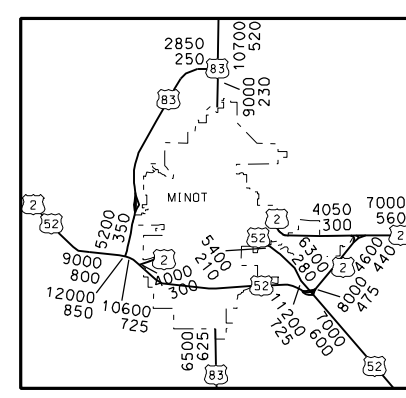
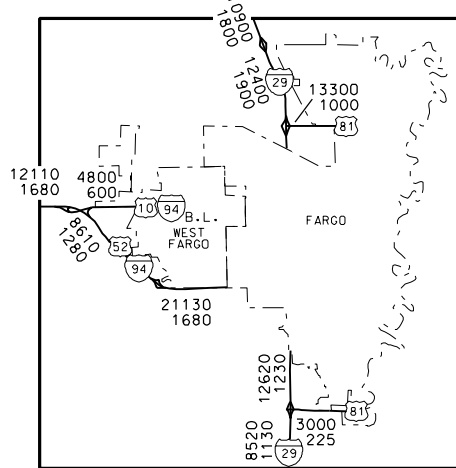


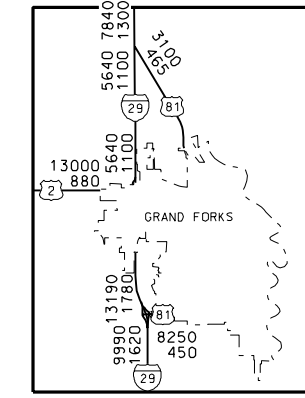
MANDAN AND BISMARCK



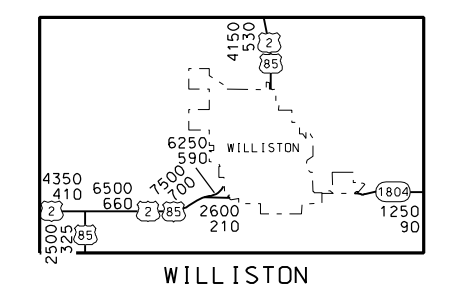
MINOT



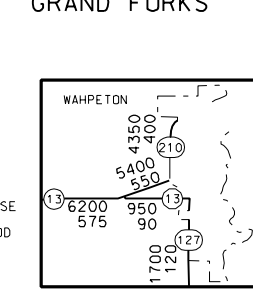
WEST FARGO AND FARGO



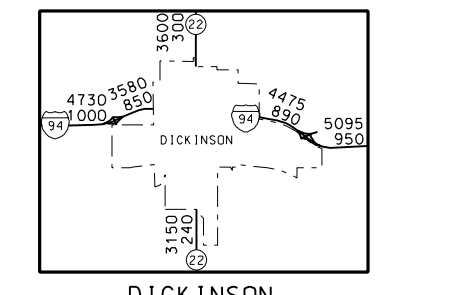
GRAND FORKS



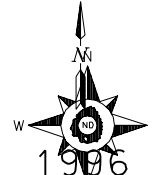
WILLISTON



WAHPETON



DICKINSON

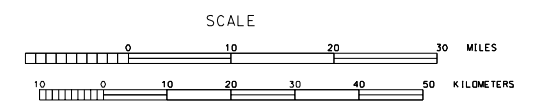


TRAFFIC VOLUME MAP

STATE OF NORTH DAKOTA

PREPARED BY THE NORTH DAKOTA DEPARTMENT OF TRANSPORTATION PLANNING AND PROGRAMMING DIVISION

IN COOPERATION WITH THE US DEPARTMENT OF TRANSPORTATION FEDERAL HIGHWAY ADMINISTRATION



**TRAFFIC LEGEND**  
 ADT (Average Annual Daily Traffic) - 2500  
 COMMERCIAL TRUCK TRAFFIC - 150  
 THE TRAFFIC FIGURES ARE THE TOTAL AT THE CLOSEST HIGHWAY INTERSECTION OR TOWN.

**LEGEND**  
 STATE LINE - - - - -  
 COUNTY LINE - - - - -  
 STATE CAPITAL - \*  
 COUNTY SEAT - •  
 INCORPORATED CITY - •  
 INTERSTATE NUMBERED HIGHWAY - I-90  
 US NUMBERED HIGHWAY - 83  
 STATE HIGHWAY SYSTEM - 35  
 CONTINUOUS COUNT LOCATION - ▲

CAD MAP PRODUCED BY THE CARTOGRAPHY SECTION PLANNING AND PROGRAMMING DIV. NDDOT

COPIES OF THIS MAP ARE AVAILABLE FOR PUBLIC USE AT A NOMINAL COST FROM: ADDRESS: MAP SALES, NDDOT, 608 E. BLVD. AVE., BISMARCK, N.D. 58505-0700.

website: <http://www.state.nd.us/dot/>