












GENERAL LEGEND

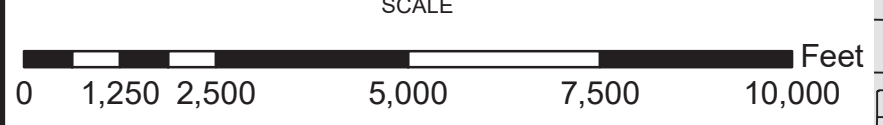
- CORPORATE LIMIT 
- OPEN STREETS 
- PROPOSED STREETS 
- DIVIDED HIGHWAY 
- STATE LINE 
- WIDE STREAM 
- NARROW STREAM 
- DRAINAGE DITCH 
- STATE NUMBERED HIGHWAY 
- US NUMBERED HIGHWAY 
- INTERSTATE NUMBERED HIGHWAY 



2010 Population 105,549

**2018  
TRAFFIC VOLUME MAP  
FARGO  
CASS COUNTY  
NORTH DAKOTA**

PREPARED BY  
NORTH DAKOTA DEPARTMENT OF TRANSPORTATION  
PLANNING / ASSET MANAGEMENT DIVISION  
IN COOPERATION WITH THE  
U.S. DEPARTMENT OF TRANSPORTATION  
FEDERAL HIGHWAY ADMINISTRATION



2018

Note: Corporate limits updated in 2018

**SEE INSET**

**Notice of Disclaimer**  
The North Dakota Department of Transportation (NDDOT) makes this map available on an "as is" basis as a public service. Under no circumstances does NDDOT warrant or certify the information to be free of errors or deficiencies of any kind. NDDOT specifically disclaims all warranties, express or implied, including but not limited to the warranties of merchantability and fitness for a particular purpose.  
COPIES OF THIS MAP ARE AVAILABLE FOR PUBLIC USE AT A NOMINAL COST FROM:  
MAP SALES, ND DEPARTMENT OF TRANSPORTATION, 608 E. BLVD. AVE., BISMARCK, N.D. 58505-0700