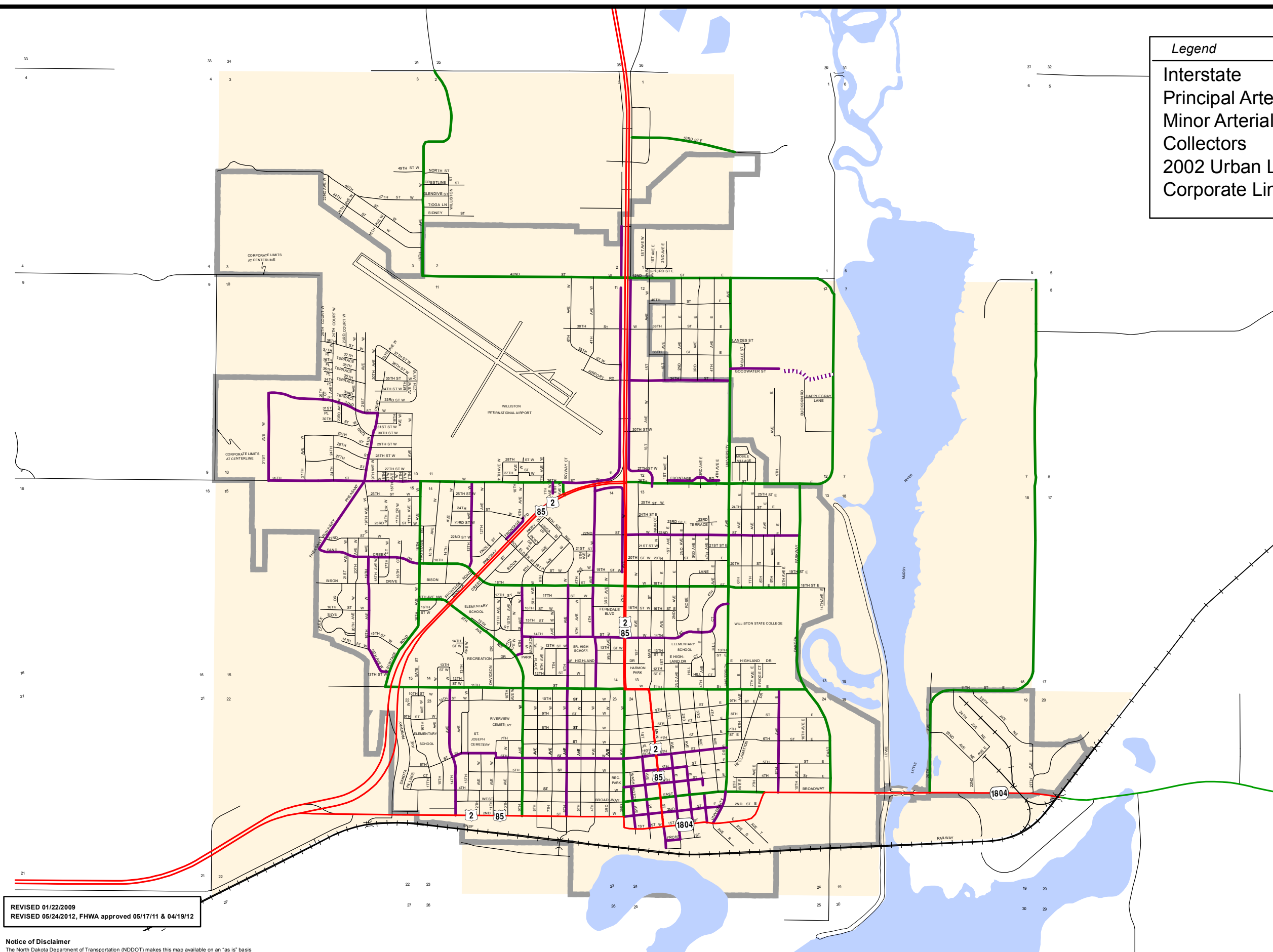




Legend	Existing	Proposed
Interstate		
Principal Arterials		
Minor Arterials		
Collectors		
2002 Urban Limits		
Corporate Limits		




 2004
 FUNCTIONAL CLASSIFICATION
 2010 POPULATION 14,716
WILLISTON
 WILLIAMS COUNTY
 NORTH DAKOTA
 PREPARED BY
 NORTH DAKOTA DEPARTMENT OF TRANSPORTATION
 PLANNING AND PROGRAMMING DIVISION
 IN COOPERATION WITH THE
 U.S. DEPARTMENT OF TRANSPORTATION
 FEDERAL HIGHWAY ADMINISTRATION
 SCALE


REVISED 01/22/2009
 REVISED 05/24/2012, FHWA approved 05/17/11 & 04/19/12

Notice of Disclaimer
 The North Dakota Department of Transportation (NDDOT) makes this map available on an "as is" basis as a public service. Under no circumstances does NDDOT warrant or certify the information to be free of errors or deficiencies of any kind. NDDOT specifically disclaims all warranties, express or implied, including but not limited to the warranties of merchantability and fitness for a particular purpose.

COPIES OF THIS MAP ARE AVAILABLE FOR PUBLIC USE AT A NOMINAL COST FROM:
 MAP SALES, ND DEPARTMENT OF TRANSPORTATION, 608 E. BLVD. AVE., BISMARCK, N.D. 58505-0700

WILLISTON, NORTH DAKOTA