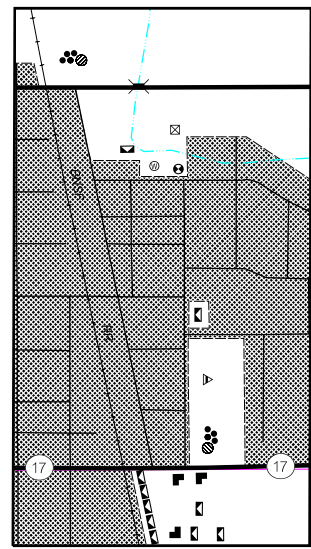
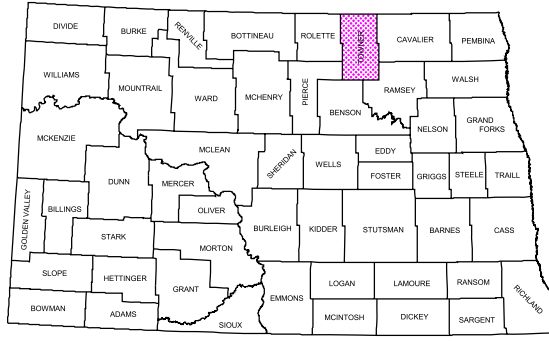


CROCUS  
SECS. 3 & 4, T. 160 N., R. 66 W.



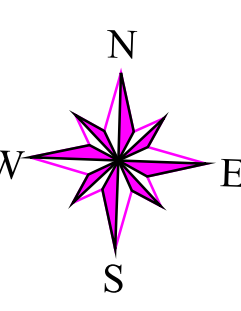
NO. 1  
SECS. 20 & 29, T. 158 N., R. 66 W.



STATE OF NORTH DAKOTA  
DIAGRAM OF COUNTIES

NAME AND LOCATION OF ORGANIZED CIVIL TOWNSHIPS THOSE UNORGANIZED ARE SO NOTED

- T. 164 N.-R. 68 W. PICTON
- T. 163 N.-R. 68 W. PICTON
- T. 164 N.-R. 67 W. SIDNEY
- T. 163 N.-R. 67 W. SIDNEY
- T. 164 N.-R. 66 W. SMITH
- T. 163 N.-R. 66 W. SMITH
- T. 164 N.-R. 65 W. DASH
- T. 163 N.-R. 65 W. DASH
- T. 162 N.-R. 68 W. MOUNT VIEW
- T. 162 N.-R. 67 W. ARMOURDALE
- T. 162 N.-R. 66 W. ROCK LAKE
- T. 162 N.-R. 65 W. LANSING
- T. 161 N.-R. 68 W. MONROE
- T. 161 N.-R. 67 W. HOWELL
- T. 161 N.-R. 66 W. VIRGINIA
- T. 161 N.-R. 65 W. TEDDY
- T. 160 N.-R. 68 W. GRANFIELD
- T. 160 N.-R. 67 W. SORENSON
- T. 160 N.-R. 66 W. CROCUS
- T. 160 N.-R. 65 W. TWIN HILL
- T. 159 N.-R. 68 W. NEW CITY
- T. 159 N.-R. 67 W. GERRARD
- T. 159 N.-R. 66 W. PAULSON
- T. 159 N.-R. 65 W. VICTOR
- T. 158 N.-R. 68 W. ZION
- T. 158 N.-R. 67 W. OLSON
- T. 158 N.-R. 66 W. CANDO
- T. 158 N.-R. 65 W. BETHEL
- T. 157 N.-R. 68 W. SPRINGFIELD
- T. 157 N.-R. 67 W. ATKINS
- T. 157 N.-R. 66 W. MAZA
- T. 157 N.-R. 65 W. COOLIN



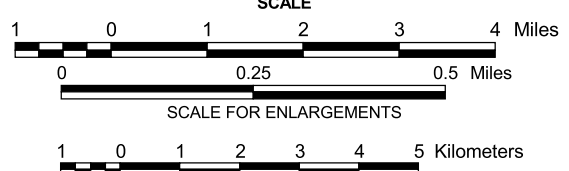
LEGEND

- PRINCIPAL ARTERIALS
- MINOR ARTERIALS
- MAJOR COLLECTORS

GENERAL HIGHWAY MAP  
TOWNER COUNTY  
NORTH DAKOTA

PREPARED BY THE  
NORTH DAKOTA DEPARTMENT OF TRANSPORTATION  
PLANNING AND PROGRAMMING DIVISION

IN COOPERATION WITH THE  
U.S. DEPARTMENT OF TRANSPORTATION  
FEDERAL HIGHWAY ADMINISTRATION



2006

- ROADS AND ROADWAY FEATURES**
- PRIMITIVE ROAD
  - UNIMPROVED ROAD
  - GRADED AND DRAINED ROAD
  - GRAVEL GRADED AND DRAINED ROAD
  - PAVED ROAD
  - 4 LANE UNDIVIDED HIGHWAY
  - DIVIDED HIGHWAY
  - HIGHWAY WITH FULL CONTROL OF ACCESS
  - STREETS IN UNINCORPORATED TOWNS
  - CLOVER LEAF OR INTERCHANGE
  - INDIAN SERVICE ROAD
  - COUNTY MAJOR COLLECTOR ROUTE NUMBER
  - POINTS BETWEEN WHICH DISTANCES ARE MEASURED
  - INTERSTATE NUMBERED HIGHWAY
  - U.S. NUMBERED HIGHWAY
  - STATE HIGHWAY SYSTEM

- BOUNDARIES**
- MONUMENTED BOUNDARY MARKER
  - NATIONAL BOUNDARY LINE
  - STATE OR PROVINCE LINE
  - COUNTY LINE
  - TOWNSHIP LINE
  - CORPORATE LINE
  - SECTION LINE
  - BOUNDARY TO MARK ENLARGEMENT INSET
  - NATIONAL PARKS, REFUGES, AND OTHER RESERVATIONS
  - MONUMENT - SMALL HISTORIC SITE
  - WILDLIFE MANAGEMENT AREA
  - WATERFOWL PRODUCTION AREA
  - STATE SCHOOL LAND

- FARM UNITS, DWELLINGS, ETC.**
- FARM UNIT (FARM UNITS SHOWN IN MUNICIPAL LIMITS INDICATE FARM BUILDINGS FOR FARM USE)
  - DWELLING OTHER THAN FARM
  - SEASONAL OR SUMMER COLONY DWELLING
  - HOTEL OR INN
  - CHURCH
  - CHURCH AND SCHOOL
  - CEMETERY
  - CHURCH WITH CEMETERY ADJACENT
  - HOSPITAL

- CONSERVATION AND RECREATION**
- PICNIC GROUND
  - PLAYGROUND, BALL FIELD, ETC.
  - BATHING BEACH OR SWIMMING POOL
  - TOURIST COURT, OR MOTEL
  - SMALL PARK (SP-STATE, CP-COUNTY, MP-MUNICIPAL, WP-WAYSIDE PARK)
  - AMUSEMENT PARK OR HALL
  - FAIR GROUND, RACE COURSE, SPEEDWAY
  - RIFLE CLUB
  - GOLF GROUND OR COUNTRY CLUB

- DRAINAGE**
- INTERMITTENT STREAM (NARROW)
  - NARROW STREAM
  - WIDE STREAM
  - WIDE STREAM WITH DAM
  - LAKE, RESERVOIR, OR POND
  - LAKE, RESERVOIR, OR POND WITH DAM
  - MARSH OR SWAMP LAND
  - DRAINAGE DITCH

- NAVIGATION**
- DOCK, PIER, OR LANDING

- STRUCTURES**
- HIGHWAY BRIDGE, GENERAL
  - HIGHWAY GRADE SEPARATION
  - DAM WITH ROAD
  - MINOR DRAINAGE STRUCTURE
  - CONCRETE FORD OR DIP
  - FORD - ROAD ESTABLISHED

- EDUCATIONAL AND CORRECTIONAL INSTITUTIONS**
- SCHOOLHOUSE
  - TOWNHALL, GRANGE, OR COMMUNITY HALL

- MISCELLANEOUS**
- ALL VACANT CULTURE INDICATED BY OPEN SYMBOL
  - TRANSLATION STATION
  - DOT TO INDICATE LOCATION OF ANY CULTURAL FEATURE SHOWN OUT OF POSITION
  - LATITUDE AND LONGITUDE