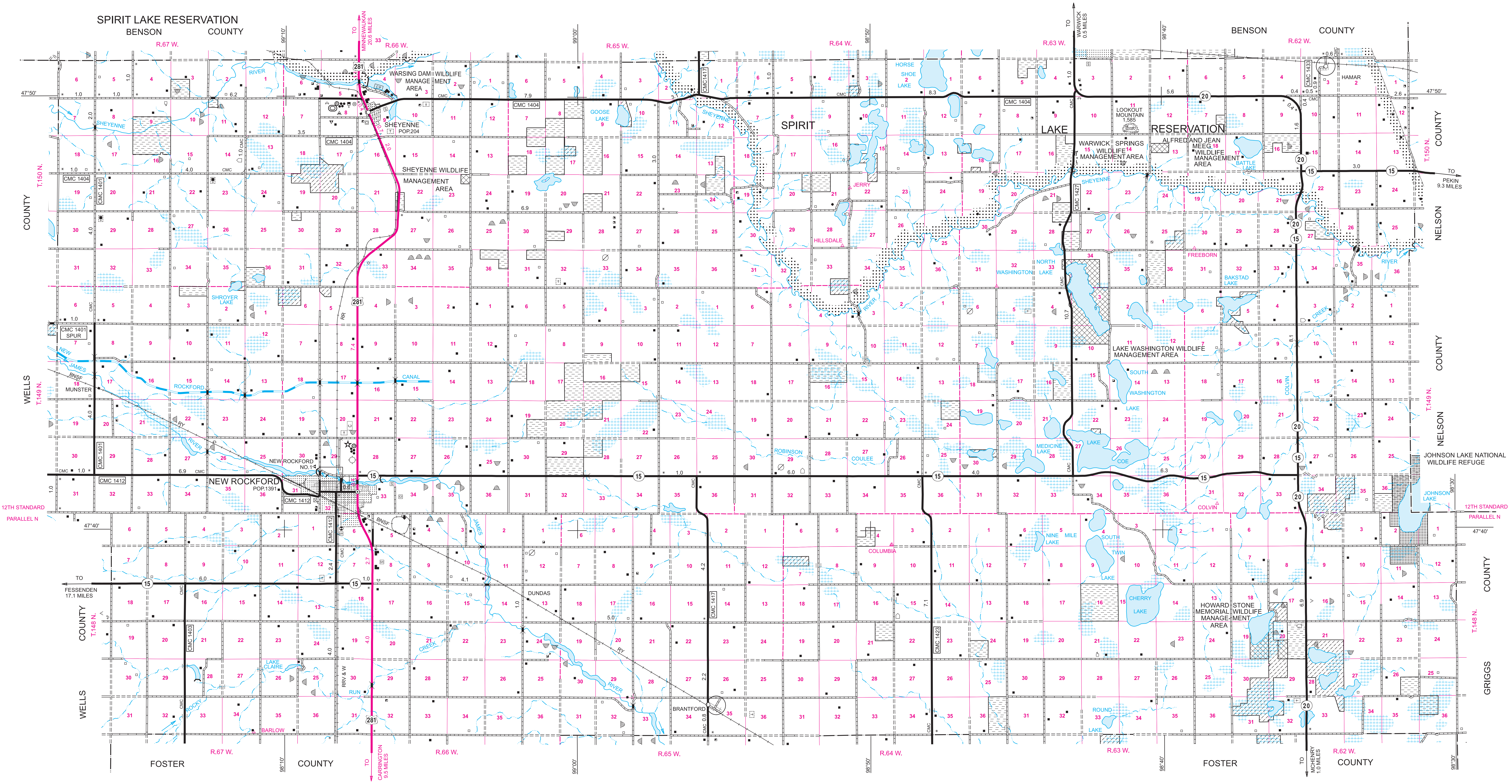

GENERAL LEGEND

ROADS AND ROADWAY FEATURES

PRIMITIVE ROAD
UNIMPROVED ROAD
GRADED AND DRAINED ROAD
GRAVEL GRADED AND DRAINED ROAD
PAVED ROAD
STREETS IN UNINCORPORATED AREAS
COUNTY MAJOR COLLECTOR ROUTE NUMBER (CMC 0657)
POINTS BETWEEN WHICH DISTANCES ARE MEASURED (5.0)
U.S. NUMBERED HIGHWAY (85)
STATE HIGHWAY SYSTEM (60)

STRUCTURES

HIGHWAY BRIDGE, GENERAL
MINOR DRAINAGE STRUCTURE

BOUNDARIES

COUNTY LINE
TOWNSHIP LINE
CORPORATE LINE
SECTION LINE
BOUNDARY TO MARK ENLARGEMENT INSET
NATIONAL REFUGES
WILDLIFE MANAGEMENT AREA
WATERFOWL PRODUCTION AREA
STATE SCHOOL LAND
NATIONAL PARKS AND OTHER RESERVATIONS

DRAINAGE

INTERMITTENT STREAM (NARROW)
NARROW STREAM
WIDE STREAM
WIDE STREAM WITH DAM
LAKE, RESERVOIR, OR POND
LAKE, RESERVOIR, OR POND WITH DAM
MARSH OR SWAMP LAND
CANAL

NAVIGATION

DOCK, PIER, OR LANDING

RAILROADS

RAILROAD (ANY NUMBER OF TRACKS USED BY A SINGLE OPERATING CO.)
RAILROAD STATION
RAILROAD GRADE CROSSING
RAILROAD ABOVE

AIRPORTS

AIRPORT, COMPLETE FACILITIES
LANDING AREA OR STRIP
AIRWAY LIGHT BEACON, GENERAL

MISCELLANEOUS

TRIANGULATION STATION
DOT TO INDICATE LOCATION OF ANY CULTURAL FEATURE SHOWN OUT OF POSITION
ALL VACANT CULTURE INDICATED BY OPEN SYMBOL
LATITUDE AND LONGITUDE (47°00')

FARM UNITS, DWELLINGS, ETC.

FARM UNIT (FARM UNITS SHOWN IN MUNICIPAL LIMITS INDICATE FARM BUILDINGS FOR FARM USE)
DWELLING OTHER THAN FARM
CEMETERY
CHURCH WITH CEMETERY ADJACENT
HOSPITAL
WELL
TOLL HOUSE, STATE PORT OF ENTRY, OR WEIGHT STATION
FIRST AID STATION OR HEALTH CENTER

CONSERVATION AND RECREATION

PICNIC GROUND
PLAYGROUND, BALL FIELD, ETC.,
BATHING BEACH OR SWIMMING POOL
SMALL PARK (SP-STATE, CP-COUNTY, MP-MUNICIPAL, WP-WAYSIDE PARK)
GOLF GROUND OR COUNTRY CLUB
FAIR GROUND, RACE COURSE, SPEEDWAY
DRIVE-IN THEATER

PUBLIC SERVICE FACILITIES

HIGHWAY GARAGE
GARBAGE OR RUBBISH DUMP
SEWAGE DISPOSAL PLANT
AUTOMOBILE GRAVEYARD
WATER SUPPLY STAND PIPE OR TANK
POWER SUBSTATION
COMMUNICATION TOWER

INDUSTRIAL

STORE OR SMALL BUSINESS ESTABLISHMENT
FACTORY OR INDUSTRIAL PLANT
GROUP OF STORAGE TANKS (OIL OR GAS)
PUMPING STATION (OIL OR GAS)
GAUGING OR PUMPING STATION
WAREHOUSE - GENERAL
GRAIN ELEVATOR
GRAVEL PIT

CITY AND VILLAGE CENTERS

COUNTY SEAT
OTHER CITIES AND VILLAGES
INCORPORATED CITY OR VILLAGE (GENERALIZED)

EDUCATIONAL AND CORRECTIONAL INSTITUTIONS

SCHOOLHOUSE
TOWNHALL, GRANGE, OR COMMUNITY HALL

NATURAL FEATURES

PROMINENT ELEVATION - WITH NAME (8522)

NAME AND LOCATION OF
ORGANIZED CIVIL TOWNSHIPS
THOSE UNORGANIZED ARE SO NOTED

T. 150 N.-R. 67 W. GRANDFIELD
T. 150 N.-R. 66 W. GATES
T. 150 N.-R. 65 W. BUSH
T. 150 N.-R. 64 W. HILLSDALE
T. 150 N.-R. 63 W. EDDY
T. 150 N.-R. 62 W. FREEBORN
T. 149 N.-R. 67 W. MUNSTER
T. 149 N.-R. 66 W. NEW ROCKFORD
T. 149 N.-R. 65 W. SHELDON
T. 149 N.-R. 64 W. TIFFANY
T. 149 N.-R. 63 W. LAKE WASHINGTON
T. 149 N.-R. 62 W. COLVIN
T. 148 N.-R. 67 W. ROSEFIELD
T. 148 N.-R. 66 W. SUPERIOR
T. 148 N.-R. 65 W. PLEASANT PRAIRIE
T. 148 N.-R. 64 W. COLUMBIA
T. 148 N.-R. 63 W. CHERRY LAKE
T. 148 N.-R. 62 W. PARADISE

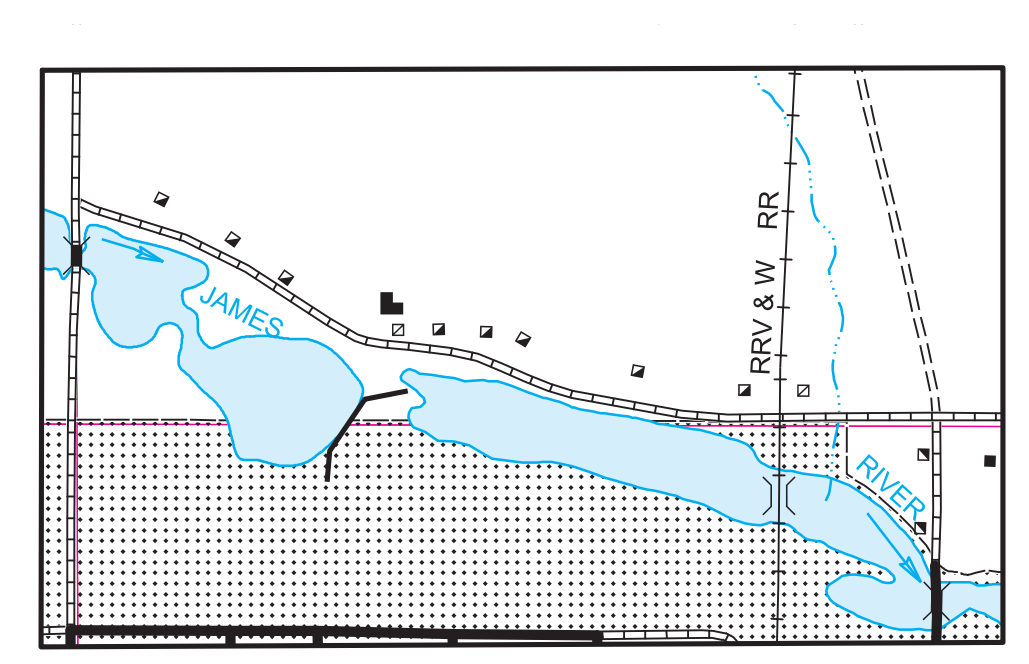

NEW ROCKFORD NO. 1

SEC'S. 29, 30, 31, & 32 T. 149 N., R. 66 W.

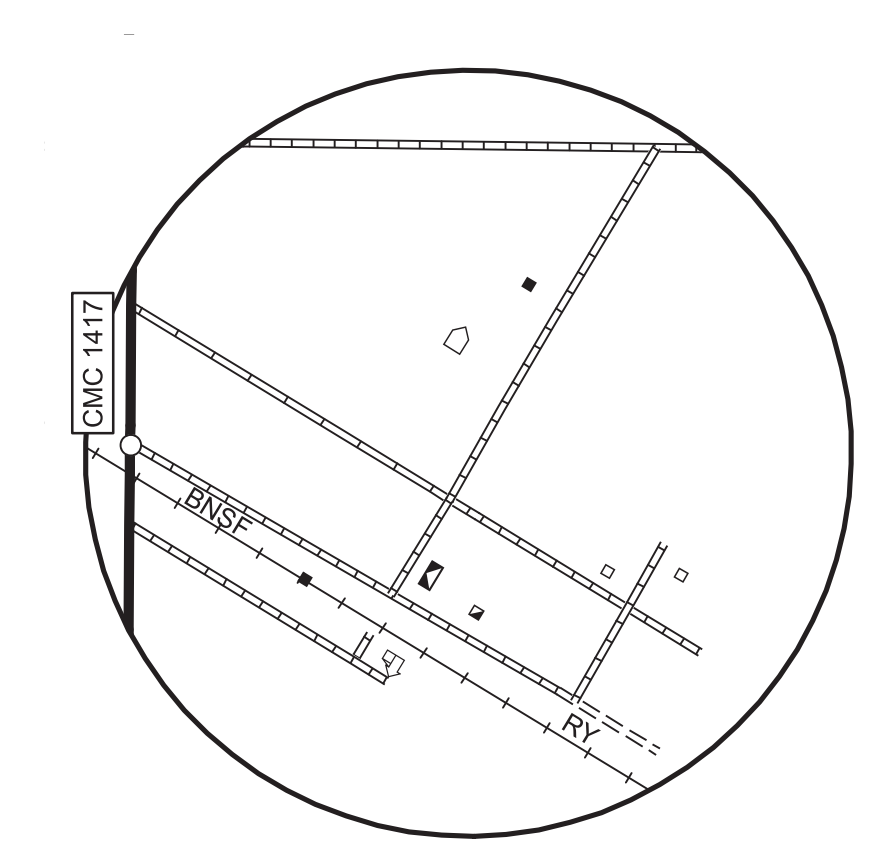

BRANTFORD

SEC'S. 26, 34, & 35 T. 148 N., R. 65 W.

BENSON COUNTY

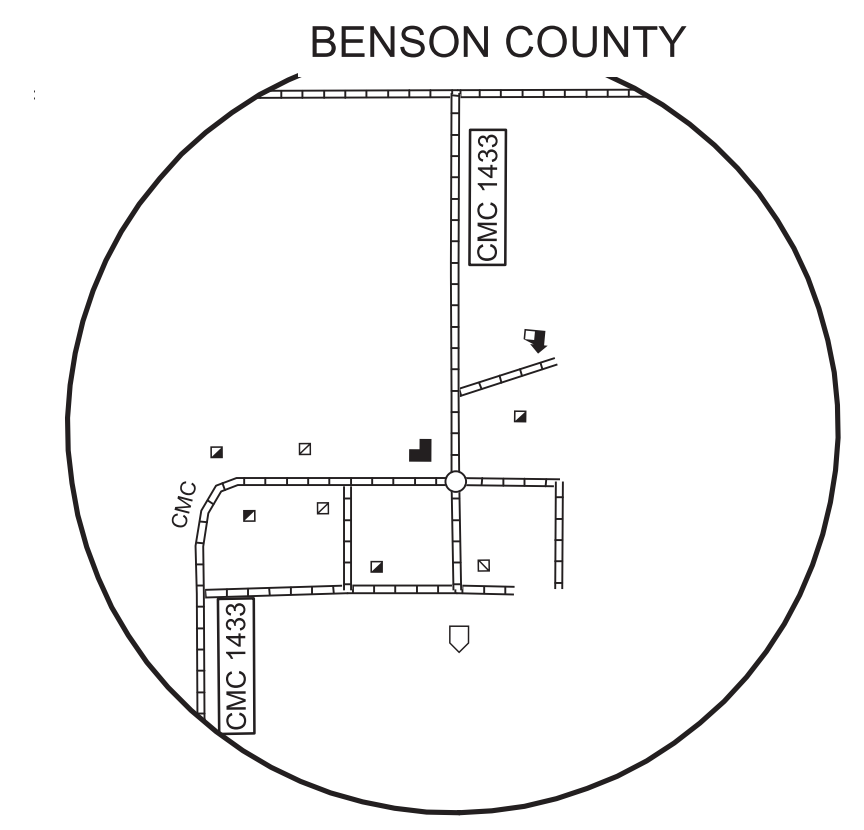

HAMAR

SEC. 3, T.150 N., R. 62 W.

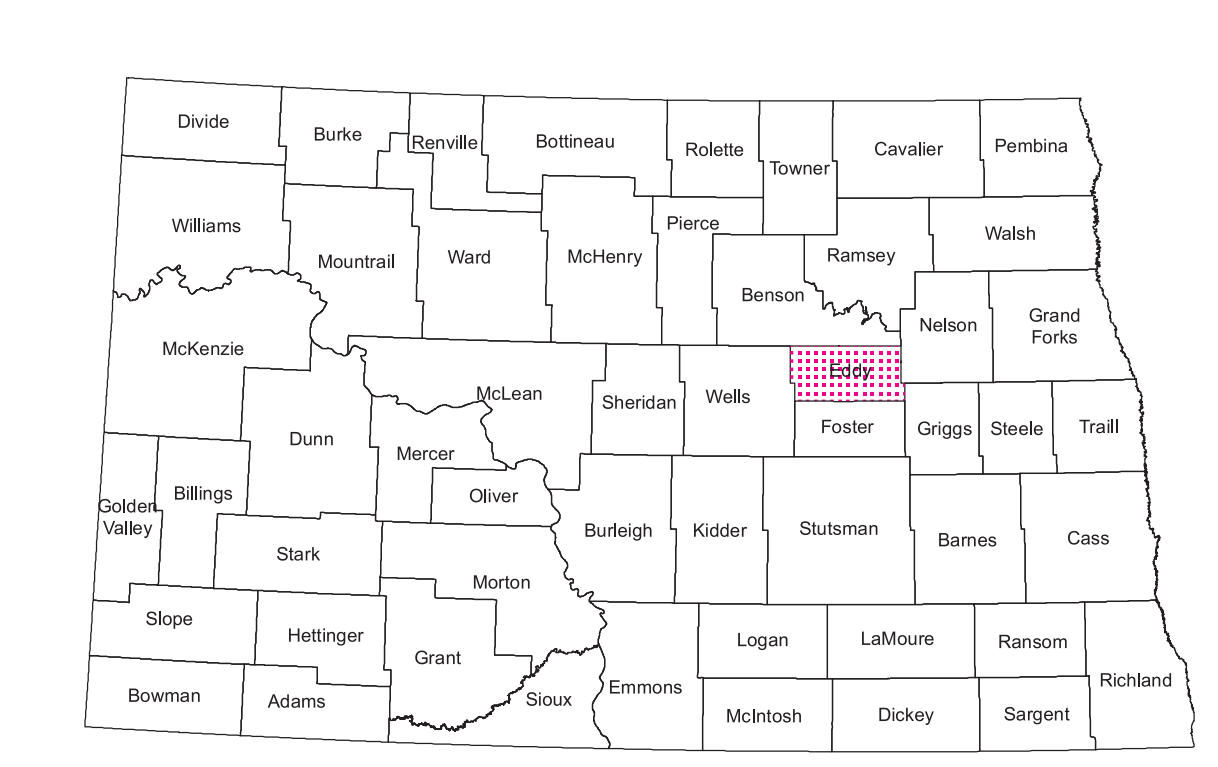

STATE OF NORTH DAKOTA

DIAGRAM OF COUNTIES

GENERAL HIGHWAY MAP
EDDY COUNTY
NORTH DAKOTA

PREPARED BY THE
NORTH DAKOTA DEPARTMENT OF TRANSPORTATION
PLANNING / ASSET MANAGEMENT DIVISION
IN COOPERATION WITH THE
U.S. DEPARTMENT OF TRANSPORTATION
FEDERAL HIGHWAY ADMINISTRATION

SCALE
1 0 1 2 3 4 Miles
0 0.25 0.5 Miles
SCALE FOR ENLARGEMENTS
1 0 1 2 3 4 5 Kilometers

2010

BASED ON AERIAL PHOTOGRAPHY OF 1954
GROUND INVENTORY OF 2010
AERIAL INVENTORY OF 2010

UNIVERSAL TRANSVERSE MERCATOR ZONE 14
NORTH AMERICAN DATUM 83

SHEET 1 OF 1

Notice of Disclaimer
The North Dakota Department of Transportation (NDDOT) makes this map available on an "as is" basis as a public service. Under no circumstances does NDDOT warrant or certify the information to be free of errors or deficiencies of any kind. NDDOT specifically disclaims all warranties, express or implied, including but not limited to the warranties of merchantability and fitness for a particular purpose.
COPIES OF THIS MAP ARE AVAILABLE FOR PUBLIC USE AT A NOMINAL COST FROM:
MAP SALES, ND DEPARTMENT OF TRANSPORTATION, 608 E. BLVD. AVE., BISMARCK, N.D. 58505-0700