MAP DESCRIPTION AND PRICE LIST

North Dakota Department of Transportation
Information Technology
SFN 9326 (7-2016)

Make all checks payable to: N.D. Department of Transportation. Canadian orders must be paid in American currency. Prices effective April 2015. *(Subject to change.)*

MAPS ARE NON-RETURNABLE. ALL SALES CASH IN ADVANCE.

Name		
Company		
Address		
City	State	ZIP Code

DIRECT ALL INQUIRIES TO: MAP SALES N.D. DEPT. OF TRANSPORTATION, 608 E. BOULEVARD AVE. BISMARCK, ND 58505-0700 PH. (701) 328-2518

Indicate quantity in scale column. Indicate complete sets in appropriate box at lower right. 1/2" = 18X30 1" = 36X60

COUNTY		$1.50 1/2"	$6.00 1"	COUNTY		$1.50 1/2"	$6.00 1"	COUNTY		$1.50 1/2"	$6.00 1"
Adams	1-1 2011			Griggs	20-1 2010			Ramsey (S. half)	36-2 2012		
Barnes (S. half)	2-1 2010			Hettinger	21-1 2011			Ransom	37-1 2008		
Barnes (N. half)	2-2 2010			Kidder (S. half)	22-1 2010			Renville (N. half)	38-1 2009		
Benson (E. half)	3-1 2012			Kidder (S. half)	22-1 2010			Renville (S. half)	38-2 2009		
Benson (W. half)	3-2 2012			LaMoure	23-1 2008			Richland (N. half)	39-1 2008		
Billings	4-1 2013			Logan	24-1 2008			Richland (S. half)	39-2 2008		
Bottineau (E. half)	5-1 2009			McHenry (N. half)	25-1 2009			Rolette	40-1 2012		
Bottineau (W. half)	5-2 2009			McHenry (S. half)	25-2 2009			Sargent	41-1 2008		
Bowman	6-1 2011			McIntosh	26-1 2008			Sheridan	42-1 2013		
Burke	7-1 2009			McKenzie (N.E. third)	27-1 2013			Sioux (E. half)	43-1 2011		
Burleigh (N. half)	8-1 2013			McKenzie (N.W. third)	27-2 2013			Sioux (W. half)	43-2 2011		
Burleigh (S. half)	8-2 2013			McKenzie (S. third)	27-3 2013			Slope	44-1 2011		
Case (N. half)	9-1 2010			McLean (N.W. third)	28-1 2013			Stark (E. half)	45-1 2011		
Case (S. half)	9-2 2010			McLean (N.E. third)	28-2 2013			Stark (W. half)	45-2 2011		
Cavalier (E. half)	10-1 2012			McLean (S. third)	28-3 2013			Steele	46-1 2010		
Cavalier (W. half)	10-1 2012			Mercer (N. half)	29-1 2013			Stutsman (N. half)	47-1 2010		
Dickey	11-1 2008			Mercer (S. half)	29-2 2013			Stutsman (S. half)	47-2 2010		
Divide	12-1 2009			Morton (N.E. third)	30-1 2011			Towner	48-1 2012		
Dunn (N. half)	13-1 2013			Morton (S.E. third)	30-2 2011			Trail (W. half)	49-1-2012		
Dunn (S. half)	13-2 2013			Morton (N.W. third)	30-3 2011			Walsh (W. half)	50-1 2010		
Eddy	14-1 2010			Mountrail (N. half)	31-1-2009			Walsh (E. half)	50-2 2010		
Emmons (N. half)	15-1 2008			Mountrail (S. half)	31-2-2009			Ward (N.W. third)	51-1 2009		
Emmons (S. half)	15-2 2008			Nelson	32-1 2012			Ward (N.E. third)	51-2 2009		
Foster	16-1 2010			Oliver	33-1 2013			Ward (S. third)	51-3 2009		
Golden Valley	17-1 2013			Pembina (N. half)	34-1-2012			Wells (N. half)	52-1 2010		
Grand Forks (N. half)	18-1-2012			Pembina (S. half)	34-2 2012			Wells (S. half)	52-2 2010		
Grand Forks (S. half)	18-2 2012			Pierce (N. half)	35-1 2012			Williams (S.E. third)	53-1 2009		
Grant (N. half)	19-1 2011			Pierce (S. half)	35-2 2012			Williams (N. third)	53-2 2009		
Grant (S. half)	19-2 2011			Ramsey (N. half)	36-1 2012			Williams (S.W. third)	53-3 2009		

POSTAGE AND HANDLING

(1st class)
1/2 " Scale Maps

1 - 5 maps	$3.50
6 - 12 maps	$7.00
Over 12 maps	$8.00

(1st class)
1 " Scale Maps

1 - 5 maps	$ 7.00
6 - 12 maps	$ 9.50
Over 12 maps	$11.75

Complete 1/2" scale set $ 11.00

City Atlas, add $8.25 for postage and handling. Please include street address.

1/4" County General Highway Atlas, add $7.25 for postage and handling. Please include street address.

SUBTOTAL COUNTY MAPS $0.00

COST SUMMARY

QUANTITY	DESCRIPTION	UNIT PRICE	PRICE
0	Total County Maps	see above	$0.00
	County Set (1/2" scale)	$90.00	$0.00
	County Atlas (1/4" scale)	$12.25	$0.00
0	Total Major City Maps	see page 2	$0.00
0	Total Minor City Maps	see page 2&3	$0.00
	City Atlas (Date 1993)	$35.00	$0.00
0	Total State Maps	see page 4	$0.00
POSTAGE AND HANDLING			
TOTAL ORDER			

LARGE SCALE CITY SINGLE LINE

CITY	$0.20 11"x17"	$4.40 18"x30"	$4.74 36"x60"	CITY	$0.20 11"x17"	$4.40 18"x30"	$4.74 36"x60"	CITY	$0.20 11"x17"	$4.40 18"x30"	$4.74 36"x60"
Bismarck				Grand Forks				Valley City			
Devils Lake				Horace				Wahpeton			
Dickinson				Jamestown				West Fargo			
Fargo				Mandan				Williston			
Grafton				Minot							
								SUBTOTAL MAJOR CITY MAPS			$0.00

LARGE SCALE CITY SINGLE LINE

City names: Bismarck, Devils Lake, Dickinson, Fargo, Grafton, Grand Forks, Horace, Jamestown, Mandan, Minot, Valley City, Wahpeton, West Fargo and Williston.

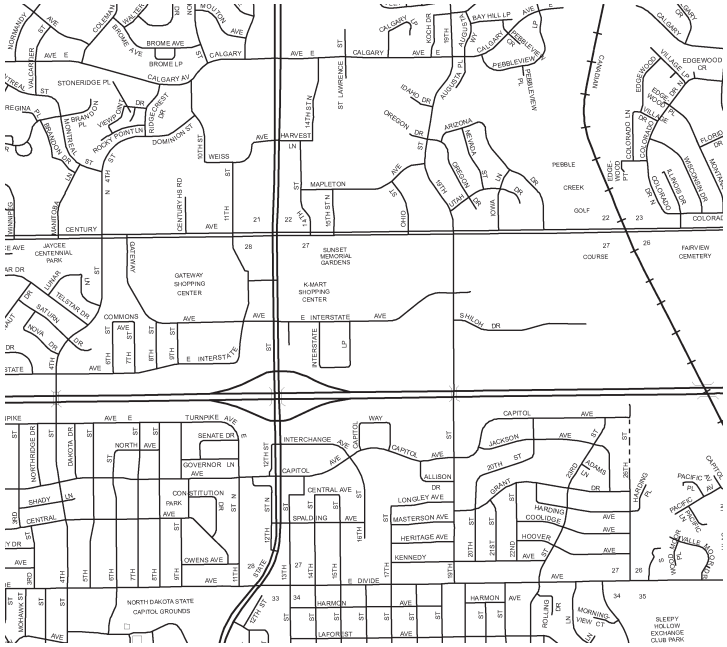

SIZE	PRICE
11"x17"	$0.20
18"x30"	$4.40
36"x60"	$4.74

CITY TRAFFIC VOLUME

Maps show traffic volumes on highways and major city streets. Cities available: Bismarck, Devils Lake, Dickinson, Fargo, Grafton, Grand forks, Jamestown, Mandan, Minot, Valley City, Wahpeton, West Fargo, and Williston. Available online only.

SIZE	PRICE
18"x30"	$4.40
36"x60"	$4.74

COUNTY HIGHWAY MAP

(6-Year Cycle) (See front page.)

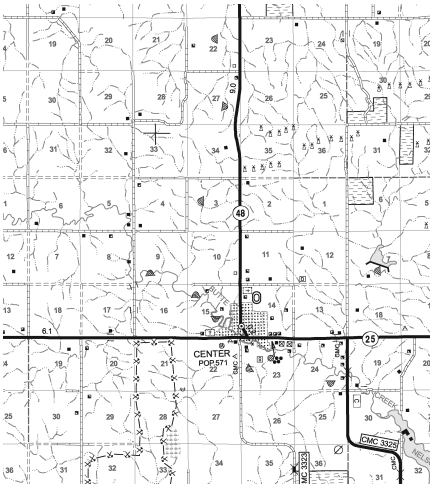

Maps show all roads by surface type, culture features by symbols, lakes, reservoirs, streams, railroads, etc. Maps do not show land ownership or addressing.

SCALE	PRICE
1"=1 mile	$ 6.00 print, 3'X5'
1/2"=1 mile	$ 1.50 each, color, 18"X30"
1/2"=1 mile	$90.00 complete set, color
1/4"=1 mile	$12.25 complete set only, B & W, 11"X17"

CITY ATLAS 1993

A book containing a map and aerial photo of all incorporated cities in North Dakota. Price: $35. (See Postage and Handling.)

SMALL SCALE CITY SINGLE LINE

Corporate Limits only. ($.10 maps are 8.5"x11". Approximate size of $4.06 maps is 17"x22".)

CITY	$0.10	$4.06	CITY	$0.10	$4.06	CITY	$0.10	$4.06	CITY	$0.10	$4.06	CITY	$0.10	$4.06
Abercrombie			Argusville			Berlin			Bucyrus			Cayuga		
Adams			Arnegard			Berthold			Buffalo			Center		
Alamo			Arthur			Beulah			Burlington			Christine		
Alexander			Ashley			Binford			Butte			Churchs Ferry		
Alice			Ayr			Bisbee			Buxton			Cleveland		
Almont			Balfour			Bottineau			Calio			Clifford		
Alsen			Balta			Bowbells			Calvin			Cogswell		
Ambrose			Bantry			Bowdon			Cando			Coleharbor		
Amenia			Barney			Bowman			Carpio			Colfax		
Amidon			Bathgate			Braddock			Carrington			Columbus		
Anamoose			Beach			Briarwood			Carson			Conway		
Aneta			Belfield			Brinsmade			Cassleton			Cooperstown		
Antler			Benedict			Brocket			Cathay			Courtenay		
Ardoch			Bergen			Buchanan			Cavalier			Crary		
CONTINUE SMALL SCALE CITY MAPS ON FOLLOWING PAGE.									**SUBTOTAL MINOR CITY MAPS**				$0.00	

SMALL SCALE CITY SINGLE LINE Corporate Limits only. ($.10 maps are 8.5"x11". Approximate size of $4.06 maps is 17"x22".)

CITY	$0.10	$4.06	CITY	$0.10	$4.06	CITY	$0.10	$4.06	CITY	$0.10	$4.06	CITY	$0.10	$4.06
Crosby			Golva			Lehr			Northwood			South Heart		
Crystal			Goodrich			Leith			Oaks			Spiritwood Lake		
Davenport			Grace City			Leonard			Oberon			Spring Brook		
Dawson			Grandin			Lidgerwood			Oriska			St. John		
Dazey			Grano			Lighite			Osnabrock			St. Thomas		
Deering			Granville			Lincoln			Overly			Stanley		
Des Lace			Great Bend			Linton			Oxbow			Stanton		
Dickey			Grenora			Lisbon			Page			Starkweather		
Dodge			Gwinner			Litchville			Palermo			Steele		
Donnybrook			Hague			Loma			Park River			Strasburg		
Douglas			Halliday			Lorraine			Parshall			Streeter		
Drake			Hamberg			Ludden			Pekin			Surrey		
Drayton			Hamilton			Luverne			Pembina			Sykeston		
Dunn Center			Hampden			Maddock			Perth			Tappen		
Dunseith			Hankinson			Makoti			Petersburg			Taylor		
Dwight			Hannaford			Mantador			Pettibone			Thompson		
Edgeley			Hannah			Manvel			Pick City			Tioga		
Edinburg			Hansboro			Mapleton			Pillsbury			Tolley		
Edmore			Harvey			Marion			Pingree			Tolna		
Egeland			Harwood			Marmarth			Pisek			Tower City		
Elgin			Hatton			Martin			Plaza			Towner		
Ellendale			Havanna			Max			Portal			Turtle Lake		
Elliott			Haynes			Maxbass			Powers Lake			Tuttle		
Emerado			Hazelton			Mayville			Prairie Rose			Underwood		
Enderlin			Hazen			McClusky			Ray			Upham		
Epping			Hebron			McHenry			Reeder			Vela		
Esmond			Hensel			McVille			Regan			Venturia		
Fairdale			Hettinger			Medina			Regent			Verona		
Fairmount			Hillsboro			Medora			Reile's Acres			Voltaire		
Fessenden			Hoople			Mercer			Reynolds			Walcott		
Fingal			Hope			Michigan			Rhame			Wales		
Finley			Horace			Milnor			Richardton			Walhalla		
Flasher			Hunter			Milton			Riverdale			Warwick		
Flaxton			Hurdsfield			Minnewaukan			Robinson			Washburn		
Forbes			Inkster			Minto			Rocklake			Watford City		
Fordville			Jud			Mohall			Rogers			Westhope		
Forest River			Karsruhe			Monango			Rolette			White Earth		
Forman			Kathryn			Montpelier			Rolla			Wildrose		
Fort Ransom			Kenmare			Mooreton			Ross			Willow City		
Fort Yates			Kensal			Mott			Rugby			Wilton		
Fortuna			Kief			Mountain			Ruso			Wimbledon		
Fredonia			Killdeer			Munich			Rutland			Wing		
Frontier			Kindred			Mylo			Ryder			Wishek		
Fullerton			Knox			Napoleon			Sanborn			Wolford		
Gackle			Kramer			Neche			Sarles			Woodworth		
Galesburg			Kulm			Nekoma			Sawyer			Wyndmere		
Gardena			Lakota			New England			Scranton			York		
Gardner			LaMoure			New Leipzig			Selfridge			Zap		
Garrison			Landa			New Rockford			Sentinel Butte			Zeeland		
Gascoyne			Langdon			New Salem			Sharon					
Gilby			Lankin			New Town			Sheldon					
Gladstone			Lansford			Newburg			Sherwood					
Glen Ullin			Larimore			Niagara			Sheyenne					
Glenburn			Lawton			Nome			Sibley					
Glenfield			Leal			Noonan			Solen					
Golden Valley			Leeds			North River			Souris					
									SUBTOTAL MINOR CITY MAPS				$0.00	

STATE MAPS

QUANTITY	STATE MAP	UNIT $	PRICE	QUANTITY	STATE MAP	UNIT $	PRICE
	Outline 18"X30"	$ 4.40	$0.00		Single Line 18"X30"	$ 4.40	$0.00
	Outline 36"X60"	$ 4.74	$0.00		Single Line 36"X60"	$ 4.74	$0.00
	Outline 11"X17"	$ .20	$0.00		Traffic 18"X30"	$ 4.40	$0.00
	Outline 8.5"X11"	$ .10	$0.00		Traffic 11"X17"	$ .20	$0.00
				SUBTOTAL STATE MAPS			$0.00

STATE SINGLE LINE

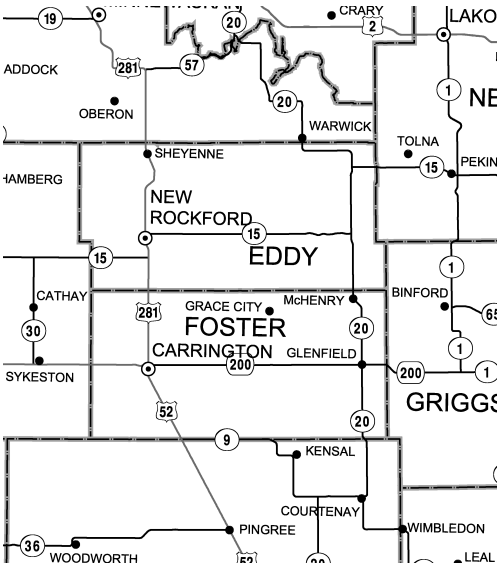

Shows all state and U.S. highways, county outline and name, and all incorporated cities.

SIZE	PRICE
8.5"x11"	$0.10
11"x17"	$0.20
18"x30"	$4.40
36"x60"	$4.74

STATE TRAFFIC

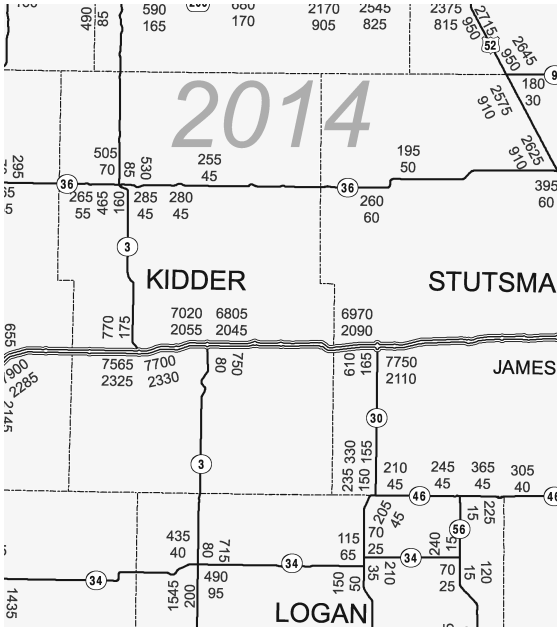

SIZE	PRICE
11"x17"	$0.20
18"x30"	$4.40

STATE OUTLINE

Map showing county outlines and names.

SIZE	PRICE
8.5"x11"	$0.10
11"x17"	$0.20
18"x30"	$4.40
36"x60"	$4.74