This document was originally issued and sealed by Duane L. Meiers, Registration Number LS 585 on __/__/__ and the original document is stored at the County Recorders Office

APPROVED Duane L. Meiers
Asst. RIGHT OF WAY ENGINEER
DATE 6-6-66

NORTH DAKOTA STATE HIGHWAY DEPARTMENT RIGHT OF WAY PLATS of

F-374 (4)

In

BARNES CO.

SYSTEM DIST. HWY. AGREEMENT
F -2-032
MILE 0.55

DEPARTMENT OF COMMERCE
BUREAU OF PUBLIC ROADS
APPROVED [redacted]
DIVISION ENGINEER DATE

PLAT NO.	PARCELS
1	1 - 5
2	6 - 8
3	9 - 12
4	13 - 15
5	16 - 19
6	20 - 22
7	23 - 26
8	27 - 28
9	29 - 32
10	33 - 34
11	35 - X1
12	36 - 38
13	39 - 42
14	43 - 44
15	45 - 48
16	49 - 53
17	54 - 55
18	56 - 59
18 A	X1 - X2
19	60 - 63
20	64 - 66
21	67 - 69

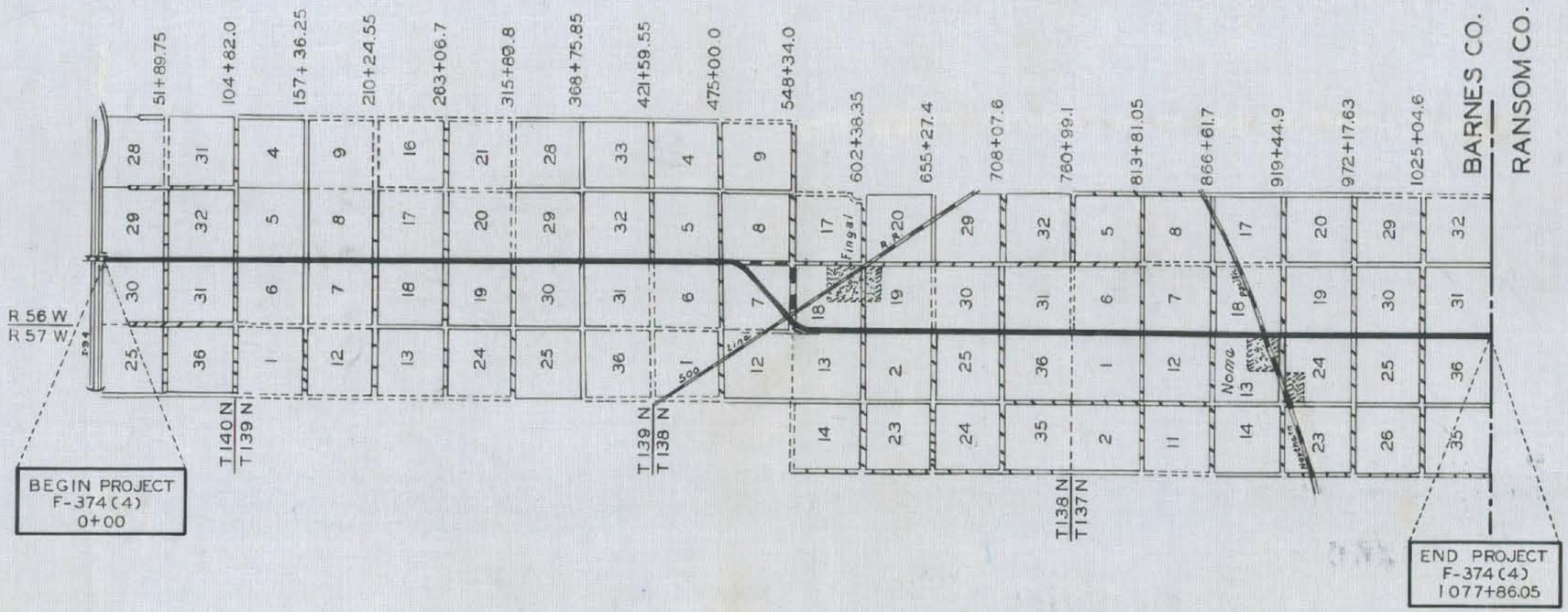

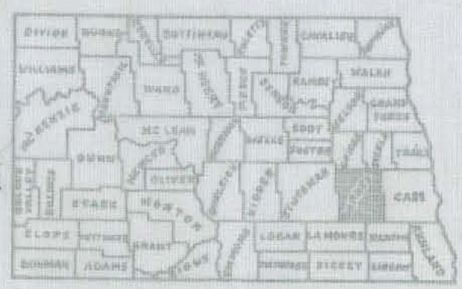

SKETCH MAP OF NORTH DAKOTA

KEY TO CONVENTIONAL SIGNS

- STATE & NATIONAL LINES
- COUNTY LINE
- TOWNSHIP & RANGE LINES
- SURVEY CENTERLINE
- OLD RIGHT OF WAY LINE
- NEW RIGHT OF WAY LINE
- ABANDONED RIGHT OF WAY LINE
- PROPERTY LINE
- STONE WALL
- OTHER FENCES
- HEDGES & TREES
- TEL. LINE
- POWER LINES
- BRIDGE
- TRAVELED WAY
- TRAILS
- RAILROADS
- SECTION CORNER
- CITY OR VILLAGE CORPORATE LIMITS
- INTERCHANGE
- GRADE SEPARATION
- SERVICE ROAD

PROJ. NO.	PARCEL	PLAT NO.	SUPPLEMENTS
F-374(4)	1-5	1 OF 21	ONE

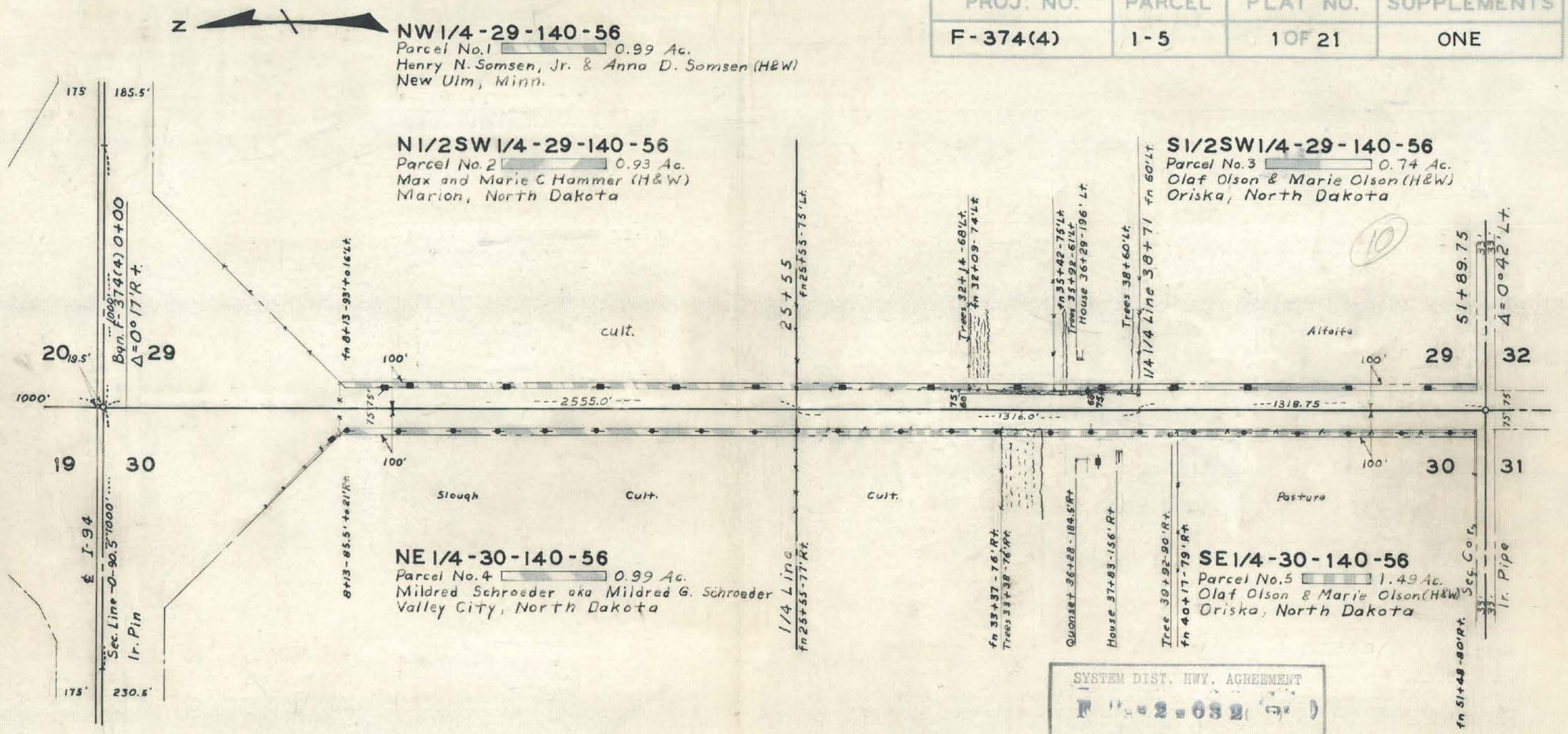

SYSTEM DIST. HWY. AGREEMENT
F 2-032
MILE 055

This document was originally issued and sealed by Duane L. Meiers, Registration Number LS 585 on __/__/__ and the original document is stored at the County Recorders Office

NORTH DAKOTA
STATE HIGHWAY DEPARTMENT

RIGHT OF WAY PLAT

PROJECT NO. F-374(4)

BARNES COUNTY

APPROVED Duane L. Meiers D.E.
Asst. RIGHT OF WAY ENGINEER

SCALE 1" = 400'

DATE 6-6-66

MADE BY Gene A. Anderson DATE 1-22-65 CHECKED BY Scott DATE 4-12-66

PROJECT NO. F-374 (4)
SUPPLEMENT TO PLAT NO. 1 OF 21

SYSTEM DIST. HWY. AGREEMENT
F -2-032( )
MILE 035

(10)

Parcel No. 1

The west 100.0 ft. of the NW$\frac{1}{4}$ of Sec. 29, Twp. 140 N., Rge. 56 W., 5th P. M., excepting all that portion previously acquired for public highway right of way and all that portion lying within 33 feet of the section lines.
Tract contains 0.99 acres, more or less, and is shown on plat as shaded area.

Parcel No. 2

The west 100.0 ft. of the N$\frac{1}{2}$SW$\frac{1}{4}$ of Sec. 29, Twp. 140 N., Rge. 56 W., 5th P. M., excepting all that portion previously acquired for public highway right of way and all that portion lying within 33 feet of the section line.
Tract contains 0.93 acres, more or less, and is shown on plat as shaded area.

Parcel No. 3

The west 100.0 ft. of the S$\frac{1}{2}$SW$\frac{1}{4}$ of Sec. 29, Twp. 140 N., Rge. 56 W., 5th P. M., excepting all that portion previously acquired for public highway right of way and all that portion lying within 33 feet of the section lines.
Tract contains 0.74 acres, more or less, and is shown on plat as shaded area.

Parcel No. 4

The east 100.0 ft. of the NE$\frac{1}{4}$ of Sec. 30, Twp. 140 N., Rge. 56 W., 5th P. M., excepting all that portion previously acquired for public highway right of way and all that portion lying within 33 feet of the section lines.
Tract contains 0.99 acres, more or less, and is shown on plat as shaded area.

Parcel No. 5

The east 100.0 ft. of the SE$\frac{1}{4}$ of Sec. 30, Twp. 140 N., Rge. 56 W., 5th P M., excepting all that portion previously acquired for public highway right of way and all that portion lying within 33 feet of the section lines.
Tract contains 1.49 acres, more or less, and is shown on plat as shaded area.

PROJ. NO.	PARCEL	PLAT NO.	SUPPLEMENTS
F-374(4)	6-8	2 OF 21	ONE

Temp. Drainage Ease. added, Parcel No. 7A, 10-5-67, G.A.A.

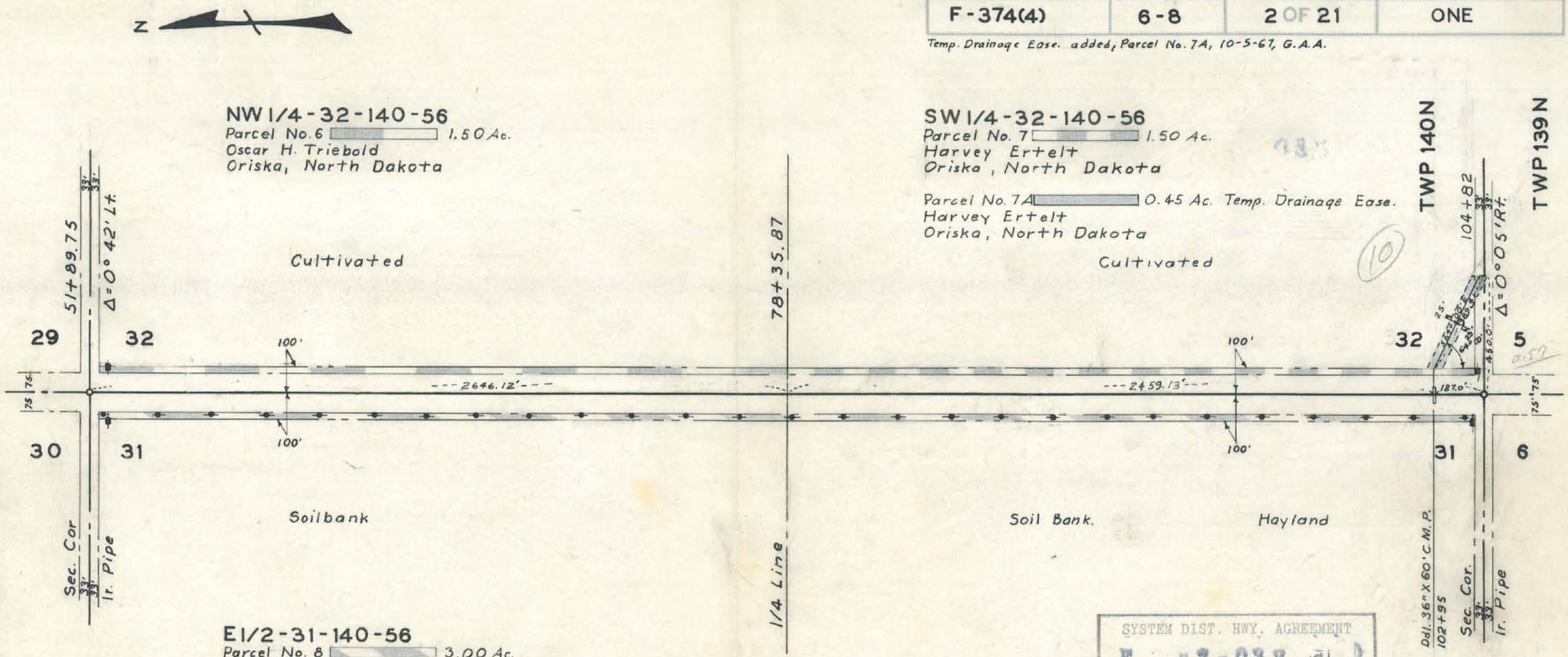

SYSTEM DIST. HWY. AGREEMENT
F 2 032
MILE 055

This document was originally issued and sealed by Duane L. Meiers. Registration Number LS 585 on __/__/__ and the original document is stored at the County Recorders Office

NORTH DAKOTA
STATE HIGHWAY DEPARTMENT

RIGHT OF WAY PLAT

PROJECT NO. F-374(4)

BARNES COUNTY

APPROVED Duane L. Meiers
Asst. RIGHT OF WAY ENGINEER

SCALE 1" = 400'

DATE 6-6-66

MADE BY Gene A. Anderson DATE 1-25-65 CHECKED BY Scott DATE 4-12-66

SYSTEM DIST. HWY. AGREEMENT
F - 2 - 032 ( )
MILE 035

(10)

Parcel No. 6

The west 100.0 ft. of the NW$\frac{1}{4}$ of Sec. 32, Twp. 140 N., Rge. 56 W., 5th P.M., excepting all that portion previously acquired for public highway right of way and all that portion lying within 33 feet of the section lines.

Tract contains 1.50 acres, more or less, and is shown on plat as shaded area.

Parcel No. 7

The west 100.0 ft. of the SW$\frac{1}{4}$ of Sec. 32, Twp. 140 N., Rge. 56 W., 5th P.M., excepting all that portion previously acquired for public highway right of way and all that portion lying within 33 feet of the section lines.

Tract contains 1.50 acres, more or less, and is shown on plat as shaded area.

Parcel No. 8

The east 100.0 ft. of the E$\frac{1}{2}$ of Sec. 31, Twp. 140 N., Rge. 56 W., 5th P.M., excepting all that portion previously acquired for public highway right of way and all that portion lying within 33 feet of the section lines.

Tract contains 3.00 acres, more or less, and is shown on plat as shaded area.

Parcel No. 7A

All that portion of the SW$\frac{1}{4}$ of Sec. 32, Twp. 140 N., Rge. 56 W., 5th P. M., lying within a strip of land 50.0 ft. wide, lying 25.0 ft. on each side of the following described Drainage centerline as surveyed and staked over and across said SW$\frac{1}{4}$:

Beginning at a point 187.0 ft. north and 100.0 ft. east of the southwest corner of said SW$\frac{1}{4}$, thence running S 64°00'E 389.41 ft., more or less, until said strip crosses a line 450.0 ft. east of and parallel to the west line of said SW$\frac{1}{4}$.

Tract contains 0.45 acres, more or less, and is shown on plat as shaded area.

PROJ. NO.	PARCEL	PLAT NO.	SUPPLEMENTS
F-374(4)	9-12	3 OF 21	ONE

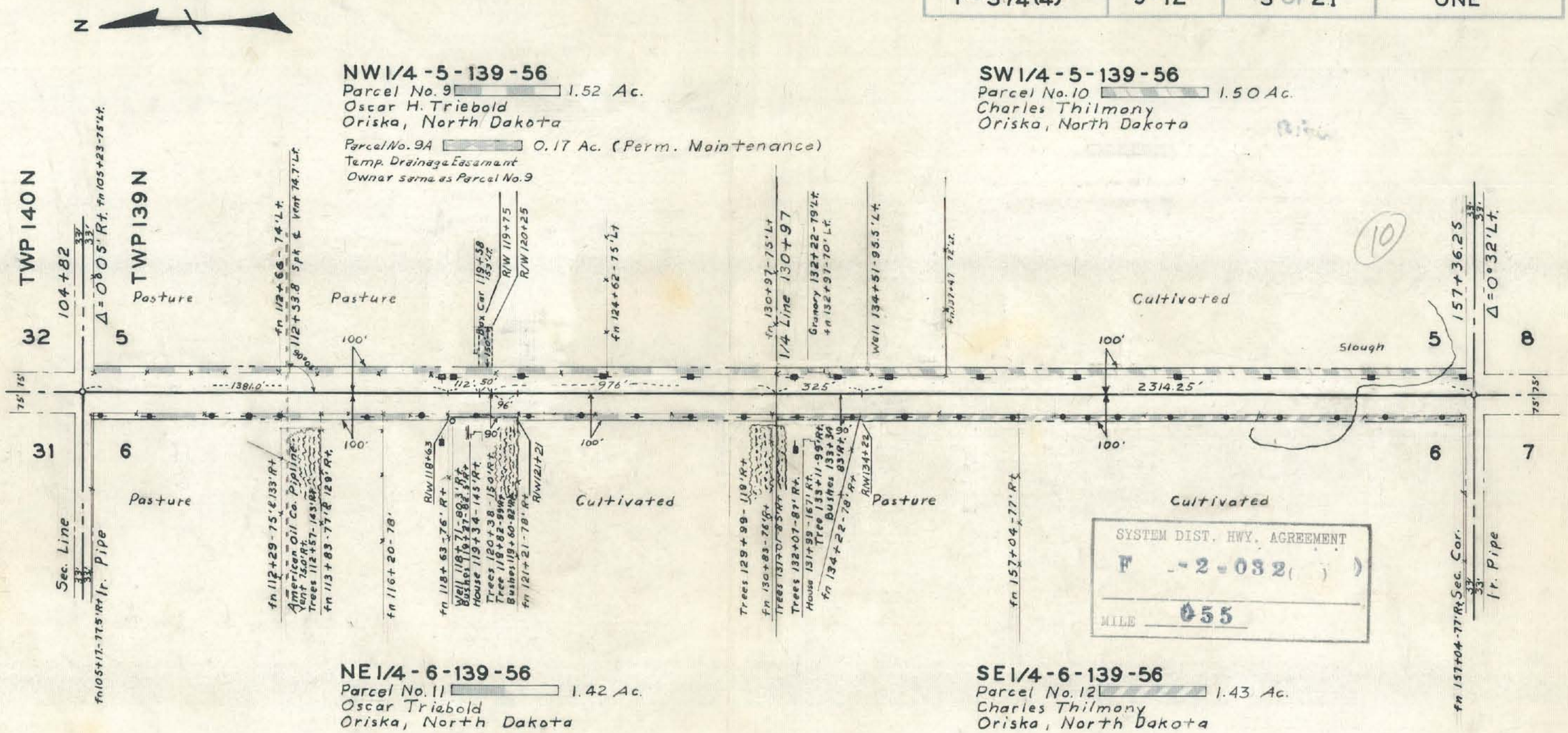

This document was originally issued and sealed by Duane L. Meiers, Registration Number LS 585 on __/__/__ and the original document is stored at the County Recorders Office

NORTH DAKOTA
STATE HIGHWAY DEPARTMENT

RIGHT OF WAY PLAT

PROJECT NO. F-374 (4)

BARNES COUNTY

APPROVED Duane L. Meiers C.E. Asst. RIGHT OF WAY ENGINEER

SCALE 1" = 400' DATE 6-6-66

MADE BY Gene A. Anderson DATE 1-26-65 CHECKED BY Scott DATE 4-12-66

SYSTEM DIST. HWY. AGREEMENT
F 2-032 ( )
MILE 055

(10)

Parcel No. 9

The west 100.0 ft. of the NW$\frac{1}{4}$ of Sec. 5, Twp. 139 N., Rge. 56 W., 5th P.M., excepting all that portion previously acquired for public highway right of way and all that portion lying within 33 feet of the section lines.
Tract contains 1.52 acres, more or less, and is shown on plat as shaded area.

Parcel No. 9A

The east 150.0 ft. of the west 250.0 ft. of the south 50.0 ft. of the north 1543.0 ft. of the NW$\frac{1}{4}$ of Sec. 5, Twp. 139 N., Rge. 56 W., 5th P.M.
Tract contains 0.17 acres, more or less, and is shown on plat as shaded area.

Parcel No. 10

The west 100.0 ft. of the SW$\frac{1}{4}$ of Sec. 5, Twp. 139 N., Rge. 56 W., 5th P.M., excepting all that portion previously acquired for public highway right of way and all that portion lying within 33 feet of the section lines.
Tract contains 1.50 acres, more or less, and is shown on plat as shaded area.

Parcel No. 11

The east 100.0 ft. of the north 1381.0 ft., also the east 90.0 ft. of the south 258.0 ft. of the north 1639.0 ft. and the east 100.0 ft. of the south 976.0 ft. of the NE$\frac{1}{4}$ of Sec. 6, Twp. 139 N., Rge. 56 W., 5th P.M., excepting all that portion previously acquired for public highway right of way and all that portion lying within 33 feet of the section lines.
Tract contains 1.42 acres, more or less, and is shown on plat as shaded area.

Parcel No. 12

The east 100.0 ft. of the south 2314.25 ft., and the east 90.0 ft. of the north 325.0 ft. of the SE$\frac{1}{4}$ of Sec. 6, Twp. 139 N., Rge. 56 W., 5th P.M., excepting all that portion previously acquired for public highway right of way and all that portion lying within 33 feet of the section lines.
Tract contains 1.43 acres, more or less, and is shown on plat as shaded area.

PROJ. NO.	PARCEL	PLAT NO.	SUPPLEMENTS
F-374(4)	13-15	4 OF 21	ONE

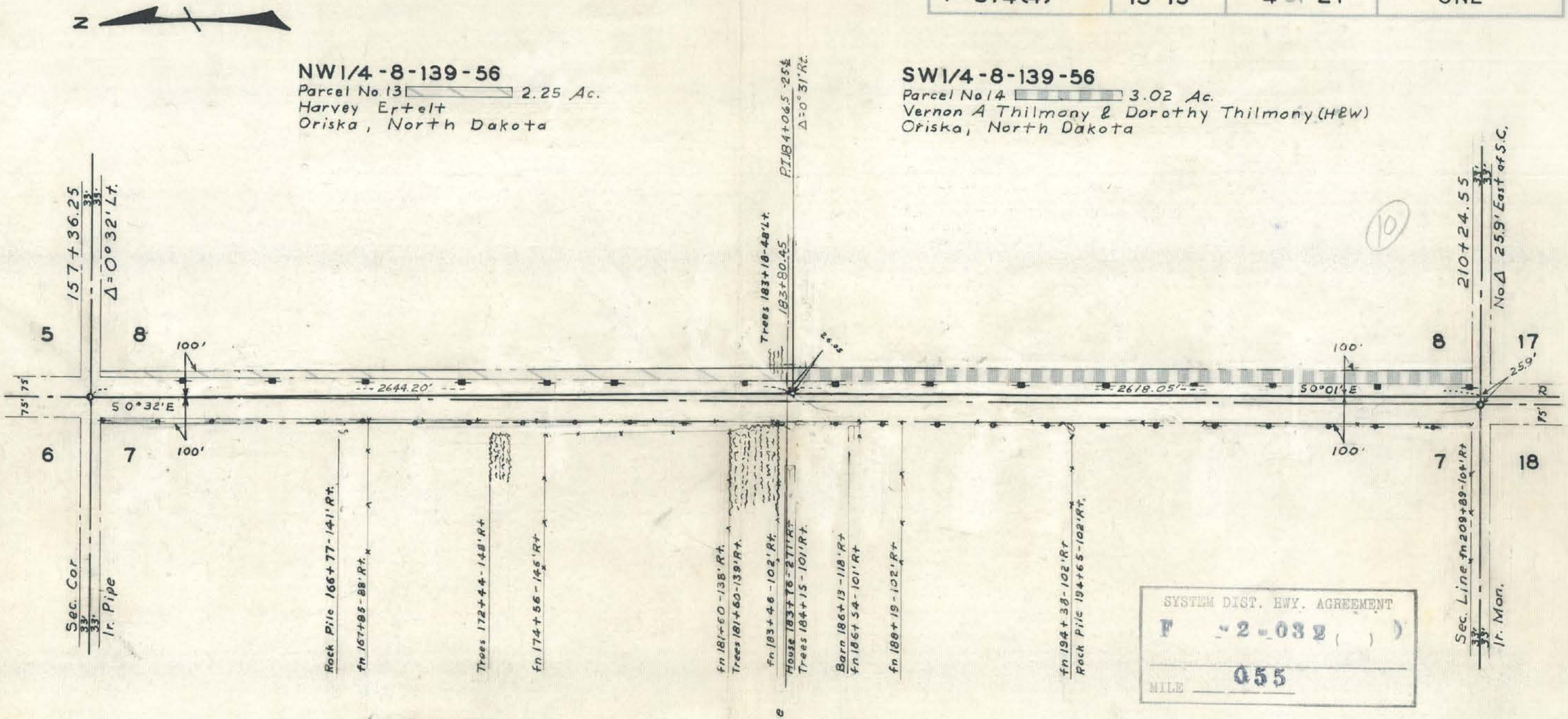

SYSTEM DIST. HWY. AGREEMENT
F -2-032 ( )
MILE 055

This document was originally issued and sealed by Duane L. Meiers. Registration Number LS 585 on __/__/__ and the original document is stored at the County Recorders Office

NORTH DAKOTA
STATE HIGHWAY DEPARTMENT

RIGHT OF WAY PLAT

PROJECT NO. F-374(4)

BARNES COUNTY

APPROVED Duane L. Meiers R.E.
ASST. RIGHT OF WAY ENGINEER

SCALE 1" = 400'

DATE 6-6-66

MADE BY Gene A. Anderson DATE 1-27-65 CHECKED BY Scott DATE 4-13-66

SYSTEM DIST. HWY. AGREEMENT
F 2-032 ( )
MILE 055

(10)

Parcel No. 13

All that portion of the NW¼ of Sec. 8, Twp. 139 N., Rge. 56 W., 5th P.M., lying within a strip of land 100.0 ft. wide, located on the easterly side of and measured at right angles to the following described highway centerline as surveyed and staked:

Beginning at a point at the northwest corner of said NW¼, thence running S 0° 32'E until said strip crosses the south line of said NW¼, excepting all that portion previously acquired for public highway right of way and all that portion lying within 33 feet of the section lines.

Tract contains 2.25 acres, more or less, and is shown on plat as shaded area.

Parcel No. 14

All that portion of the SW¼ of Sec. 8, Twp. 139 N., Rge. 56 W., 5th P.M., lying within a strip of land 100.0 ft. wide, located on the easterly side of and measured at right angles to the following described highway centerline as surveyed and staked:

Beginning at a point 25.9 ft. east of the southwest corner of said SW¼, thence running N 0°01'W 2618.05 ft., thence N 0°32'W until said strip crosses the north line of said SW¼, excepting all that portion previously acquired for public highway right of way and all that portion lying within 33 feet of the section lines.

Tract contains 3.02 acres, more or less, and is shown on plat as shaded area.

Parcel No. 15

All that portion of the E½ of Sec. 7, Twp. 139 N., Rge. 56 W., 5th P.M., lying within a strip of land 100.0 ft. wide, located on the westerly side of and measured at right angles to the following described highway centerline as surveyed and staked:

Beginning at a point on the northeast corner of said E½, thence running S 0° 32'E 2670.25 ft., thence S 0°01'E until said strip crosses the south line of said E½, excepting all that portion previously acquired for public highway right of way and all that portion lying within 33 feet of the section lines.

Tract contains 0.76 acres, more or less, and is shown on plat as shaded area.

PROJ. NO.	PARCEL	PLAT NO.	SUPPLEMENTS
F-374 (4)	16-19	5 OF 21	ONE

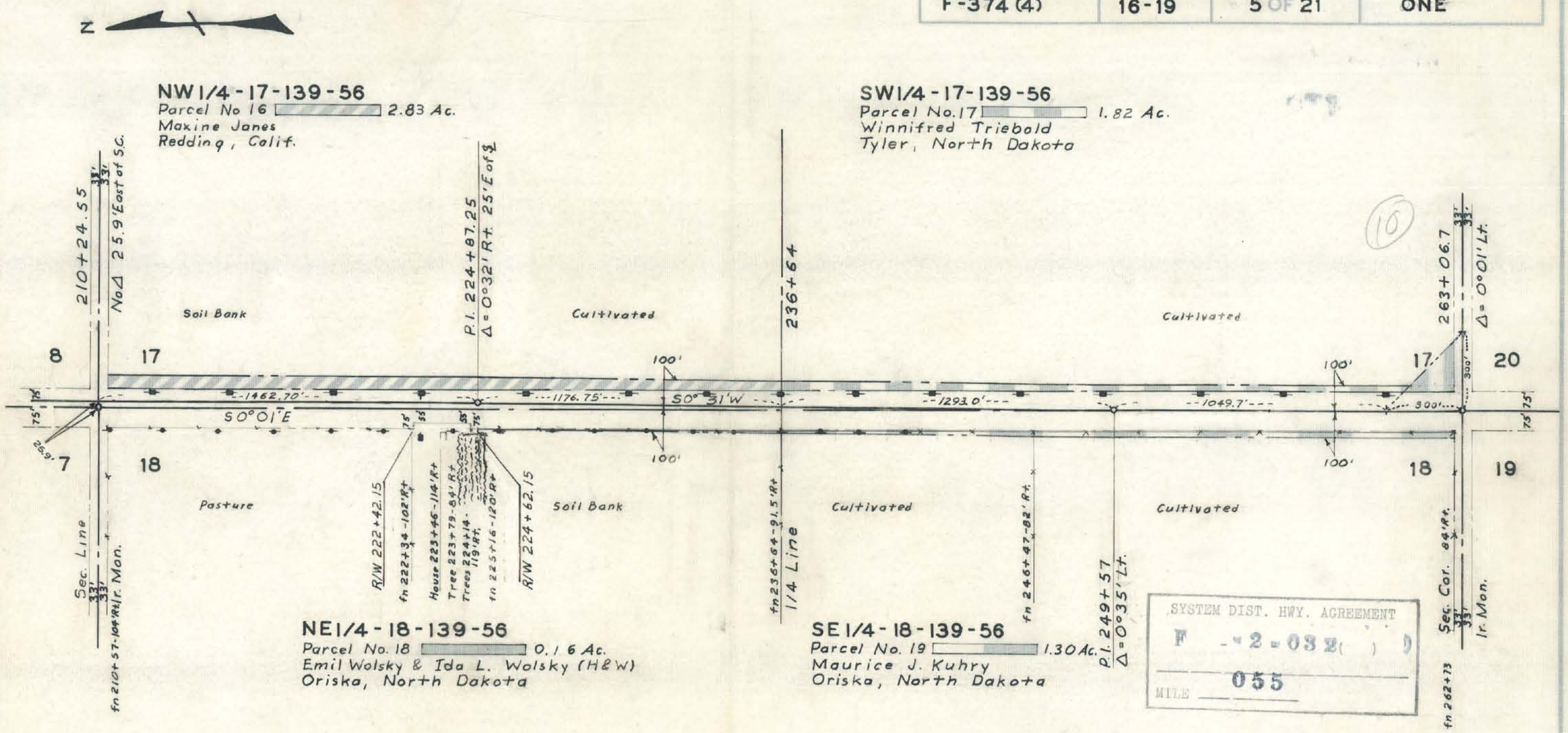

This document was originally issued and sealed by Duane L. Meiers, Registration Number LS 585 on __/__/__ and the original document is stored at the County Recorders Office

NORTH DAKOTA
STATE HIGHWAY DEPARTMENT

RIGHT OF WAY PLAT

PROJECT NO. F-374(4)

BARNES COUNTY

APPROVED Duane L. Meiers
Asst. RIGHT OF WAY ENGINEER

SCALE 1" = 400'

DATE 6-6-66

MADE BY Gene A. Anderson | DATE 1-28-64 | CHECKED BY Scott | DATE 4-13-66

PROJECT NO. F-374 (4)
SUPPLEMENT TO PLAT NO. 5 OF 21

SYSTEM DIST. HWY. AGREEMENT
F -2-032 (cont'd)
MILE 035

(10)

Parcel No. 16

All that portion of the NW¼ of Sec. 17, Twp. 139 N., Rge. 56 W., 5th P.M., lying within a strip of land 100.0 ft. wide, located on the easterly side of and measured at right angles to the following described highway centerline as surveyed and staked:

Beginning at a point on the section line 25.9 ft. east of the northwest corner of said NW¼, thence running S 0°01'E 1462.7 ft., thence S 0°31'W until said strip crosses the south line of said NW¼, excepting all that portion previously acquired for public highway right of way and all that portion lying within 33 feet of the section lines.

Tract contains 2.83 acres, more or less, and is shown on plat as shaded area.

Parcel No. 17

All that portion of the SW¼ of Sec. 17, Twp. 139 N., Rge. 56 W., 5th P.M., lying within a strip of land 100.0 ft. wide, located on the easterly side of and measured at right angles to the following described highway centerline as surveyed and staked:

Beginning at a point on the southwest corner of said SW¼, thence running north along the section line 1349.7 ft., thence N 0°31'E until said strip crosses the north line of said SW¼, also including all that portion lying southwesterly of a line extended between two points, said points lying respectively 300.0 ft. north along the section line and 300.0 ft. east along the section line from the southwest corner of said SW¼, excepting all that portion previously acquired for public highway right of way and all that portion lying within 33 feet of the section lines.

Tract contains 1.82 acres, more or less, and is shown on plat as shaded area.

Parcel No. 18

All that portion of the NE¼ of Sec. 18, Twp. 139 N., Rge. 56 W., 5th P.M., lying within a strip of land 100.0 ft. wide, located on the westerly side of and measured at right angles to the following described highway centerline as surveyed and staked:

Beginning at a point 25.9 ft. east along the section line, and 1462.7 ft. S 0°01'E from the northeast corner of said NE¼, thence running S 0°31'W until said strip crosses the south line of said NE¼, excepting all that portion previously acquired for public highway right of way and all that portion lying within 33 feet of the section lines.

Tract contains 0.16 acres, more or less, and is shown on plat as shaded area.

Parcel No. 19

All that portion of the SE¼ of Sec. 18, Twp. 139 N., Rge. 56 W., 5th P.M., lying within a strip of land 100.0 ft. wide, located on the westerly side of and measured at right angles to the following described highway centerline as surveyed and staked:

Beginning at a point on the southeast corner of said SE¼, thence running north along the section line 1349.7 ft., thence N 0°31'E until said strip crosses the north line of said SE¼, excepting all that portion previously acquired for public highway right of way and all that portion lying within 33 feet of the section lines.

Tract contains 1.30 acres, more or less, and is shown on plat as shaded area.

PROJ. NO.	PARCEL	PLAT NO.	SUPPLEMENTS
F-374 (4)	20-22	6 OF 21	ONE

283+60 ℄ Dbl. 10'x 6'
67' Long box culvert

N

NW 1/4 - 20 - 139 - 56
Parcel No. 20 — 1.83 Ac.
Gregory Dimmer & Harriet Dimmer (H&W)
Oriska, North Dakota

Parcel No. 20A — 1.58 Ac.
Temp Ch. Ch. Easement
Owner same as Parcel No. 20

SW 1/4 - 20 - 139 - 56
Parcel No. 21 — 1.50 Ac.
Albert D. Ottinger & M. Ruth Ottinger (H&W)
Valley City, North Dakota

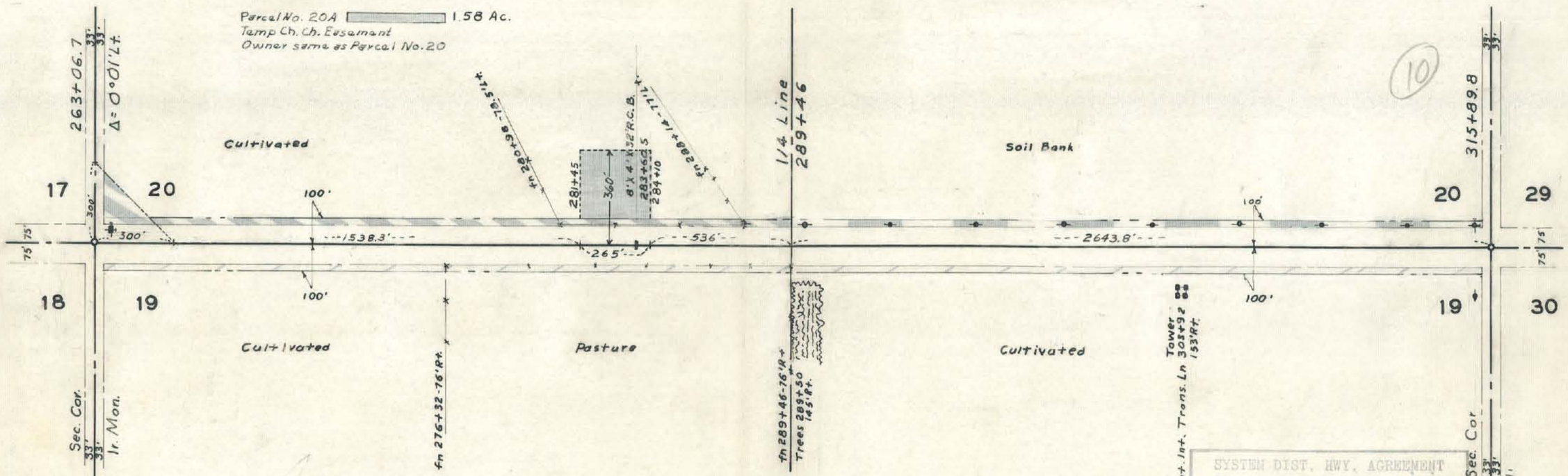

(10)

E1/2 - 19 - 139 - 56
Parcel No. 22 — 2.99 Ac.
Peter Heinze & Mary Heinze (H&W)
Oriska, North Dakota

SYSTEM DIST. HWY. AGREEMENT
F - 2 - 032 ( )
MILE 0.55

This document was originally issued and sealed by Duane L. Meiers. Registration Number LS 585 on __/__/__ and the original document is stored at the County Recorders Office

NORTH DAKOTA
STATE HIGHWAY DEPARTMENT

RIGHT OF WAY PLAT

PROJECT NO. F-374(4)

BARNES COUNTY

APPROVED Duane L. Meiers P.E.
Asst. RIGHT OF WAY ENGINEER

SCALE 1" = 400'

DATE 6-6-66

MADE BY Gene A. Anderson | DATE 1-29-64 | CHECKED BY Scott | DATE 4-14-66

SYSTEM DIST. HWY. AGREEMENT
F -2-032 ( )
MILE 055

(10)

Parcel No. 20

The west 100.0 ft. of the NW¼ of Sec. 20, Twp. 139 N., Rge. 56 W., 5th P.M., also including all that portion lying northwesterly of a line extended between two points, said points lying respectively 300.0 ft. south along the section line and 300.0 ft. east along the section line from the northwest corner of said NW¼, excepting all that portion previously acquired for public highway right of way and all that portion lying within 33 feet of the section lines.

Tract contains 1.83 acres, more or less, and is shown on plat as shaded area.

Parcel No. 20A

The east 260.0 ft. of the west 360.0 ft. of the north 265.0 ft. of the south 801.0 ft. of the NW¼ of Sec. 20, Twp. 139 N., Rge. 56 W., 5th P.M.

Tract contains 1.58 acres, more or less, and is shown on plat as shaded area.

Parcel No. 21

The west 100.0 ft. of the SW¼ of Sec. 20, Twp. 139 N., Rge. 56 W., 5th P M., excepting all that portion previously acquired for public highway right of way and all that portion lying within 33 feet of the section lines.

Tract contains 1.50 acres, more or less, and is shown on plat as shaded area.

Parcel No. 22

The east 100.0 ft. of the E½ of Sec. 19, Twp. 139 N., Rge. 56 W., 5th P.M., excepting all that portion previously acquired for public highway right of way and all that portion lying within 33 feet of the section lines.

Tract contains 2.99 acres, more or less, and is shown on plat as shaded area.

PROJ. NO.	PARCEL	PLAT NO.	SUPPLEMENTS
F-374 (4)	23-26	7 OF 21	ONE

345+50 ℄ 65" x 40" x 52'
RCP Arch

N

W1/2NW1/4-29-139-56
Parcel No. 23 — 1.50 Ac.
Frank J. Weber
Oriska, North Dakota

SW1/4-29-139-56
Parcel No. 24 — 1.50 Ac.
John C. Weber & Clara Weber (H&W)
Oriska, North Dakota

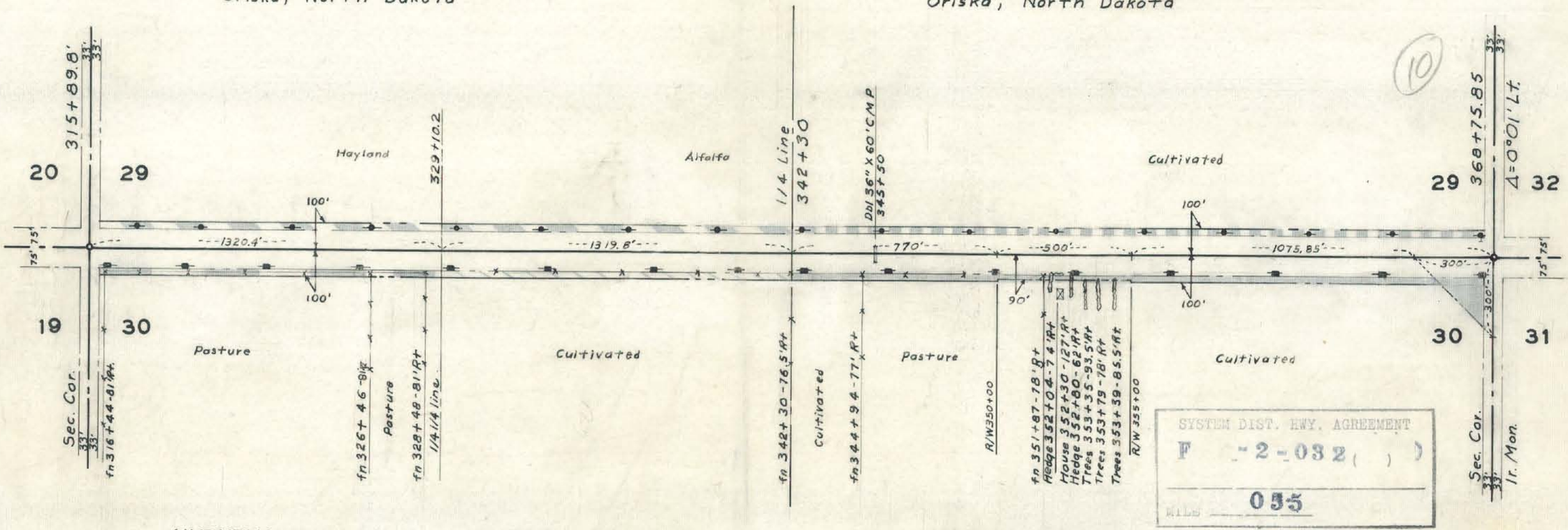

SYSTEM DIST. HWY. AGREEMENT
F -2-032 ( )
MILE 055

N1/2NE1/4-30-139-56
Parcel No. 25 — 0.74 Ac.
Leo Lehfeldt
Oriska, North Dakota
Contract for deed to
Gregory B. & Harriet M. Dimmer
Oriska, N. Dak.

S1/2NE1/4-30-139-56
Parcel No. 25A — 0.76 Ac.
Gregory B. & Harriet M. Dimmer (H&W)
Oriska, North Dakota

SE1/4-30-139-56
Parcel No. 26 — 1.70 Ac.
George J. Opatz & Cecelia Opatz (H&W)
Oriska, North Dakota

This document was originally issued and sealed by Duane L. Meiers. Registration Number LS 585 on __/__/__ and the original document is stored at the County Recorders Office

NORTH DAKOTA
STATE HIGHWAY DEPARTMENT

RIGHT OF WAY PLAT

PROJECT NO. F-374(4)

BARNES COUNTY

APPROVED Duane L. Meiers P.E.
Ass't. RIGHT OF WAY ENGINEER

SCALE 1" = 400'

DATE 6-6-66

MADE BY Gene A. Anderson | DATE 2-1-65 | CHECKED BY Scott | DATE 4-14-66

SYSTEM DIST. HWY. AGREEMENT
F 2 032
MILE 055

(10)

Parcel No. 23

The west 100.0 ft. of the W½NW¼ of Sec. 29, Twp. 139 N., Rge. 56 W., 5th P. M., excepting all that portion previously acquired for public highway right of way and all that portion lying within 33 feet of the section lines.
Tract contains 1.50 acres, more or less, and is shown on plat as shaded area.

Parcel No. 24

The west 100.0 ft. of the SW¼ of Sec. 29, Twp. 139 N., Rge. 56 W., 5th P.M., excepting all that portion previously acquired for public highway right of way and all that portion lying within 33 feet of the section lines.
Tract contains 1.50 acres, more or less, and is shown on plat as shaded area.

Parcel No. 25

The east 100.0 ft. of the N½NE¼ of Sec. 30, Twp. 139 N., Rge. 56 W., 5th P.M., excepting all that portion previously acquired for public highway right of way and all that portion lying within 33 feet of the section lines.
Tract contains 0.74 acres, more or less, and is shown on plat as shaded area.

Parcel No. 25A

The east 100.0 ft. of the S½NE¼ of Sec. 30, Twp. 139 N., Rge. 56 W., 5th P.M., excepting all that portion previously acquired for public highway right of way and all that portion lying within 33 feet of the section line.
Tract contains 0.76 acres, more or less, and is shown on plat as shaded area.

Parcel No. 26

The east 100.0 ft. of the south 1375.85 ft., also the east 90.0 ft. of the north 500.0 ft. of the south 1875.85 ft. and the east 100.0 ft. of the north 770.0 ft. of the SE¼ of Sec. 30, Twp. 139 N., Rge. 56 W., 5th P.M., also including all that portion lying southeasterly of a line extended between two points, said points lying respectively 300.0 ft. north along the section line and 300.0 ft. ft. west along the section line from the southeast corner of said SE¼, excepting all that portion previously acquired for public highway right of way and all that portion lying within 33 feet of the section lines.
Tract contains 1.70 acres, more or less, and is shown on plat as shaded area.

PROJ. NO.	PARCEL	PLAT NO.	SUPPLEMENTS
F-374 (4)	27-28	8 OF 21	ONE

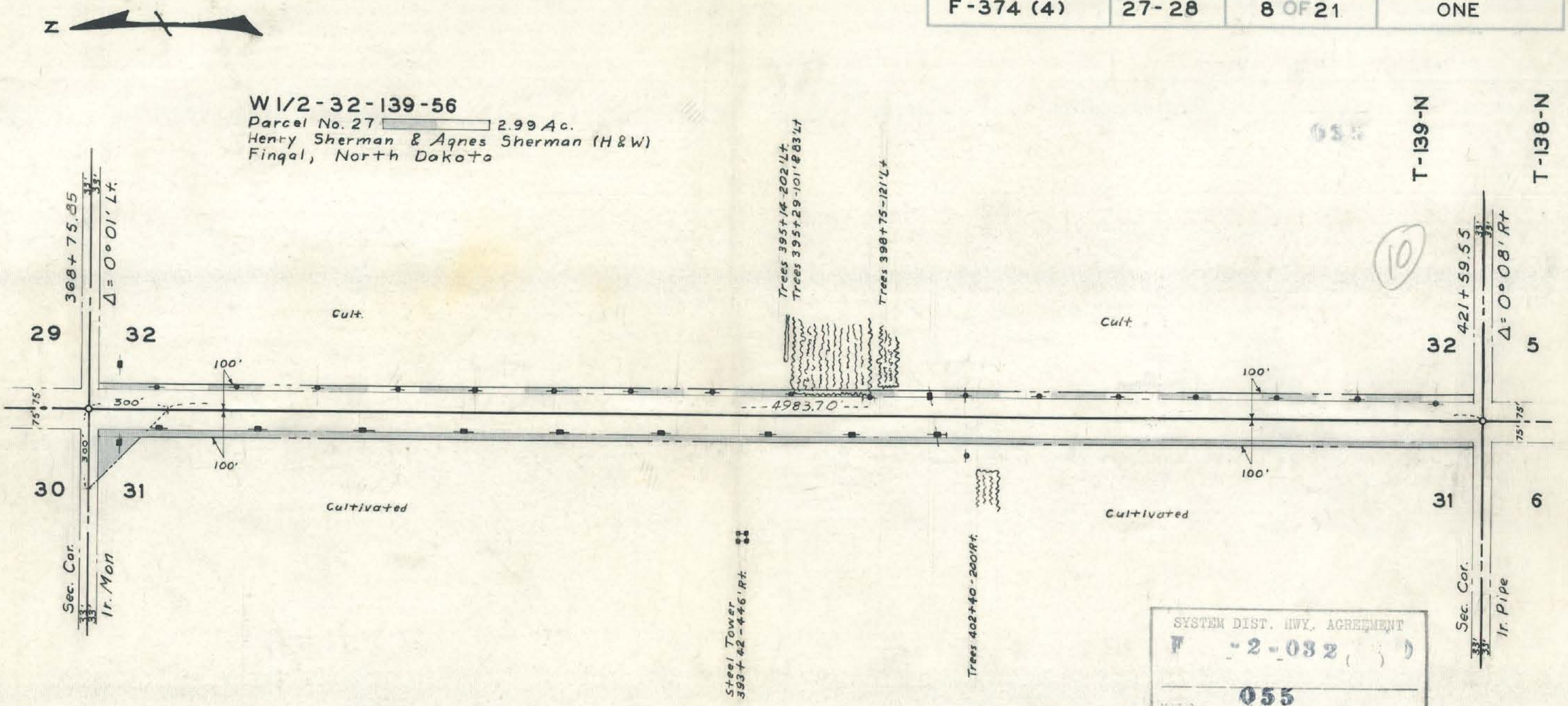

SYSTEM DIST. HWY. AGREEMENT
F -2-032 ( )
MILE 055

E 1/2 NE 1/4 & SE 1/4 - 31-139-56
Parcel No. 28 3.31 Ac.
Edward J. Schlegel (brother)
Hedwig R. Schlegel (sister)
Finqal, North Dakota

This document was originally issued and sealed by Duane L. Meiers. Registration Number LS 585 on __/__/__ and the original document is stored at the County Recorders Office

NORTH DAKOTA
STATE HIGHWAY DEPARTMENT

RIGHT OF WAY PLAT

PROJECT NO. F-374(4)

BARNES COUNTY

APPROVED Duane L. Meiers
Asst. RIGHT OF WAY ENGINEER

SCALE 1" = 400'

DATE 6-6-66

MADE BY Gene A. Anderson DATE 2-2-65 CHECKED BY Scott DATE 4-14-66

SYSTEM DIST. HWY. AGREEMENT
F -2-032 ( )
MILE 055

Parcel No. 27

The west 100.0 ft. of the W½ of Sec. 32, Twp. 139 N., Rge. 56 W., 5th P.M., excepting all that portion previously acquired for public highway right of way and all that portion lying within 33 feet of the section lines.

Tract contains 2.99 acres, more or less, and is shown on plat as shaded area.

Parcel No. 28

The east 100.0 ft. of the E½NE¼ & SE¼ of Sec. 31, Twp. 139 N., Rge. 56 W., 5th P.M., also including all that portion lying northeasterly of a line extended between two points, said points lying respectively 300.0 ft. south along the section line and 300.0 ft. west along the section line from the northeast corner of said Section 31, excepting all that portion previously acquired for public highway right of way and all that portion lying within 33 feet of the section lines.

Tract contains 3.31 acres, more or less, and is shown on plat as shaded area.

(10)

PROJ. NO.	PARCEL	PLAT NO.	SUPPLEMENTS
F-374(4)	29-32	9 OF 21	ONE



SYSTEM DIST. HWY. AGREEMENT
F 2-032 ( )
MILE 053

This document was originally issued and sealed by Duane L. Meiers, Registration Number LS 585 on __/__/__ and the original document is stored at the County Recorders Office

NORTH DAKOTA
STATE HIGHWAY DEPARTMENT

RIGHT OF WAY PLAT

PROJECT NO. F-374(4)

BARNES COUNTY

APPROVED Duane L. Meiers
Asst. RIGHT OF WAY ENGINEER

SCALE 1" = 400'

DATE 6-6-66

MADE BY Gene A. Anderson DATE 2-3-65 CHECKED BY Scott DATE 4-15-66

SYSTEM DIST. HWY. AGREEMENT
F 2 032 ( )
MILE 055

(10)

Parcel No. 29

The west 100.0 ft. of the NW¼ of Sec. 5, Twp. 138 N., Rge. 56 W., 5th P.M., excepting all that portion previously acquired for public highway right of way and all that portion lying within 33 feet of the section lines.
Tract contains 1.52 acres, more or less, and is shown on plat as shaded area.

Parcel No. 30

The west 100.0 ft. of the SW¼ of Sec. 5, Twp. 138 N., Rge. 56 W., 5th P.M., excepting all that portion previously acquired for public highway right of way and all that portion lying within 33 feet of the section lines.
Tract contains 1.51 acres, more or less, and is shown on plat as shaded area.

Parcel No. 30A

The east 150.0 ft. of the west 250.0 ft. of the south 100.0 ft. of the SW¼ of Sec. 5, Twp. 138 N., Rge. 56 W., 5th P.M., excepting all that portion previously acquired for public highway right of way and all that portion lying within 33 feet of the section line.
Tract contains 0.23 acres, more or less, and is shown on plat as shaded area.

Parcel No. 31

The east 100.0 ft. of the NE¼ of Sec. 6, Twp. 138 N., Rge. 56 W., 5th P.M., excepting all that portion previously acquired for public highway right of way and all that portion lying within 33 feet of the section lines.
Tract contains 1.52 acres, more or less, and is shown on plat as shaded area.

Parcel No. 32

The east 100.0 ft. of the SE¼ of Sec. 6, Twp. 138 N., Rge. 56 W., 5th P.M., excepting all that portion previously acquired for public highway right of way and all that portion lying within 33 feet of the section lines.
Tract contains 1.51 acres, more or less, and is shown on plat as shaded area.

Parcel No. 32A

The west 200.0 ft. of the east 300.0 ft. of the south 100.0 ft. of the SE¼ of Sec. 6, Twp. 138 N., Rge. 56 W., 5th P.M., excepting all that portion previously acquired for public highway right of way and all that portion lying within 33 feet of the section line.
Tract contains 0.31 acres, more or less, and is shown on plat as shaded area.

PROJ. NO.	PARCEL	PLAT NO.	SUPPLEMENTS
F-374 (4)	33-34	10 OF 21	ONE

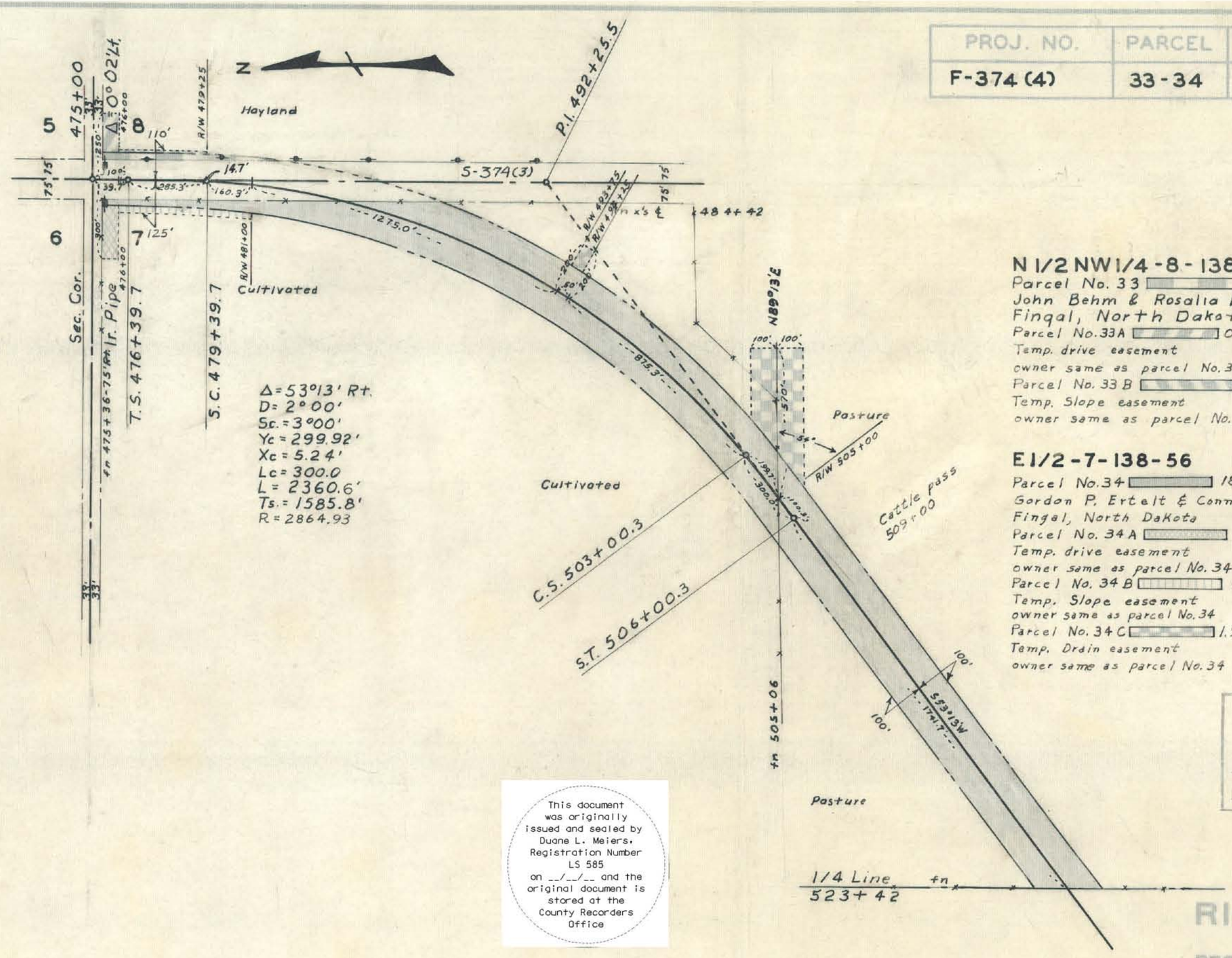

This document was originally issued and sealed by Duane L. Meiers. Registration Number LS 585 on __/__/__ and the original document is stored at the County Recorders Office

N 1/2 NW 1/4 - 8 - 138 - 56

Parcel No. 33 — 0.25 Ac.
John Behm & Rosalia Behm (H & W)
Fingal, North Dakota
Parcel No. 33A — 0.23 Ac
Temp. drive easement
owner same as parcel No. 33
Parcel No. 33 B — 0.08 Ac
Temp. Slope easement
owner same as parcel No. 33

E 1/2 - 7 - 138 - 56

Parcel No. 34 — 18.38 Ac.
Gordon P. Ertelt & Connie M. Ertelt (H & W)
Fingal, North Dakota
Parcel No. 34 A — 0.31 Ac.
Temp. drive easement
owner same as parcel No. 34
Parcel No. 34 B — 0.29 Ac.
Temp. Slope easement
owner same as parcel No. 34
Parcel No. 34 C — 1.92 Ac. (Perm. Maintenance)
Temp. Drain easement
owner same as parcel No. 34

(10)

SYSTEM DIST. HWY. AGREEMENT
F -2-032( )
MILE 055

NORTH DAKOTA
STATE HIGHWAY DEPARTMENT

RIGHT OF WAY PLAT

PROJECT NO. F - 374(4)

BARNES COUNTY

APPROVED Duane L. Meiers P.E.
Ass't RIGHT OF WAY ENGINEER

SCALE 1" = 400'

DATE 6-6-66

MADE BY Gene A. Anderson DATE 2-3-65 CHECKED BY Scott DATE 4-15-66

Parcel No. 33

All that portion of the N½NW¼ of Sec. 8, Twp. 138 N., Rge. 56 W., 5th P.M., lying within a strip of land 100.0 ft. wide, located on the easterly side of and measured at right angles to the following described highway centerline as surveyed and staked:

Beginning at a point on the northwest corner of said N½NW¼, thence running south along the section line 139.7 ft., thence along a 300 ft. spiral of a 2°00' curve to the right 300.0 ft., thence along a 2°00' curve to the right until said strip crosses the west line of said N½NW¼, excepting all that portion previously acquired for public highway right of way and all that portion lying within 33 feet of the section lines.

Tract contains 0.25 acres, more or less, and is shown on plat as shaded area.

Parcel No. 33A

The east 150.0 ft. of the west 250.0 ft. of the north 100.0 ft. of the N½NW¼ of Sec. 8, Twp. 138 N., Rge. 56 W., 5th P.M., excepting all that portion lying within 33 feet of the section line.

Tract contains 0.23 acres, more or less, and is shown on plat as shaded area.

Parcel No. 33B

All that portion of the N½NW¼ of Sec. 8, Twp. 138 N., Rge. 56 W., 5th P.M., lying within a strip of land located on the easterly side of and measured at right angles to the following described highway centerline as surveyed and staked:

Beginning at a point on the northwest corner of said N½NW¼, where said strip is 100.0 ft. wide, thence running south along the section line 100.0 ft., more or less, to a point where said strip changes to 110.0 ft. in width, thence continuing south along the section line 39.7 ft., thence along a 300 ft. spiral of a 2°00' curve to the right 285.3 ft., more or less, to a point where said strip changes to 100.0 ft. in width, thence continuing along said 300 ft. spiral 14.7 ft., thence along a 2°00' curve to the right until said strip crosses the west line of said N½NW¼, excepting all that portion lying within 100.0 ft. of the above described centerline.

Tract contains 0.08 acres, more or less, and is shown on plat as shaded area.

Parcel No. 34

All that portion of the E½ of Sec. 7, Twp. 138 N., Rge. 56 W., 5th P.M., lying within a strip of land 200.0 ft. wide, lying 100.0 ft. on each side of the following described highway centerline as surveyed and staked over and across said E½:

Beginning at a point at the northeast corner of said E½, thence running south along the section line 139.7 ft., thence along a 300 ft. spiral of a 2°00' curve to the right 300.0 ft., thence along a 2°00' curve to the right 2360.6 ft., thence along a 300 ft. spiral of a 2°00' curve to the right 300.0 ft., thence S 53° 13'W, until said strip crosses the west line of said E½, excepting all that portion previously acquired for public highway right of way and all that portion lying within 33 feet of the section lines.

Tract contains 18.38 acres, more or less, and is shown on plat as shaded area.

Parcel No. 34A

The west 200.0 ft. of the east 300.0 ft. of the north 100.0 ft. of the E½ of Sec. 7, Twp. 138 N., Rge. 56W., 5th P.M., excepting all that portion previously acquired for public highway right of way and all that portion lying within 33 feet of the section line.

Tract contains 0.31 acres, more or less, and is shown on plat as shaded area.

Parcel No. 34B

All that portion of the E½ of Sec 7, Twp. 138 N., Rge. 56W., 5th P.M., lying within a strip of land located on the westerly side of and measured at right angles to the following described highway centerline as surveyed and staked:

Beginning at a point on the northeast corner of said E½, where said strip is 100.0 ft. wide, thence running south along the section line 100.0 ft., more or less, to a point where said strip changes to 125.0 ft. in width, thence continuing south along the section line 39.7 ft., thence along a 300 ft. spiral of a 2°00' curve to the right 300.0 ft., thence along a 2°00' curve to the right 160.3 ft., more or less, to a point where said strip changes to 100.0 ft. in width, thence continuing along said 2°00' curve 2200.3 ft., thence along a 300 ft. spiral of a 2°00' curve to the right 300.0 ft., thence S 53°13'W until said strip crosses the west line of said E½, excepting 100.0 ft. of the above described centerline.

Tract contains 0.29 acres, more or less, and is shown on plat as shaded area.

Parcel No. 34C

All that portion of the E½ of Sec. 7, Twp. 138 N., Rge. 56 W., 5th P.M., lying within a strip of land located on the easterly side of and measured at right angles to the following described highway centerline as surveyed and staked:

Beginning at a point on the northeast corner of said E½ where said strip is 100.0 ft. wide, thence running south along the section line 139.7 ft., thence along a 300 ft. spiral of a 2°00' curve to the right 300.0 ft., thence along a 2°00' curve to the right 1435.3 ft., more or less, to a point where said strip changes to 200.0 ft. in width, thence continuing along said 2°00' curve to the right 50.0 ft., more or less, to a point where said strip changes to 100.0 ft. in width, thence continuing along said 2°00' curve to the right 875.3 ft., thence along a 300 ft. spiral of a 2°00' curve to the right 300.0 ft., thence S 53°13'W until said strip crosses the west line of said E½, excepting all that portion lying within 100.0 ft. of the above described strip, also including a tract of land 200.0 ft. wide, lying 100.0 ft. on each side of the following described drainage ditch centerline, beginning at a point 1725.5 ft. south and 1485.5 ft. S 53°13'W from the northeast corner of said Section 7, thence running N 89°13'E 570.0 ft.

Tracts contain 1.92 acres, more or less, and is shown on plat as shaded area.

SYSTEM DIST. HWY. AGREEMENT
F 42-032 ( )
MILE 055

10

*See Plat 11A of 21 for additional information.

529+00 ℄ 48"x 56' RCP

PROJ. NO.	PARCEL	PLAT NO.	SUPPLEMENTS
F-374 (4)	35 & X1	11 OF 21	ONE

Description for Parcels 35&35A Revised-12-13-67 - W.F.J.

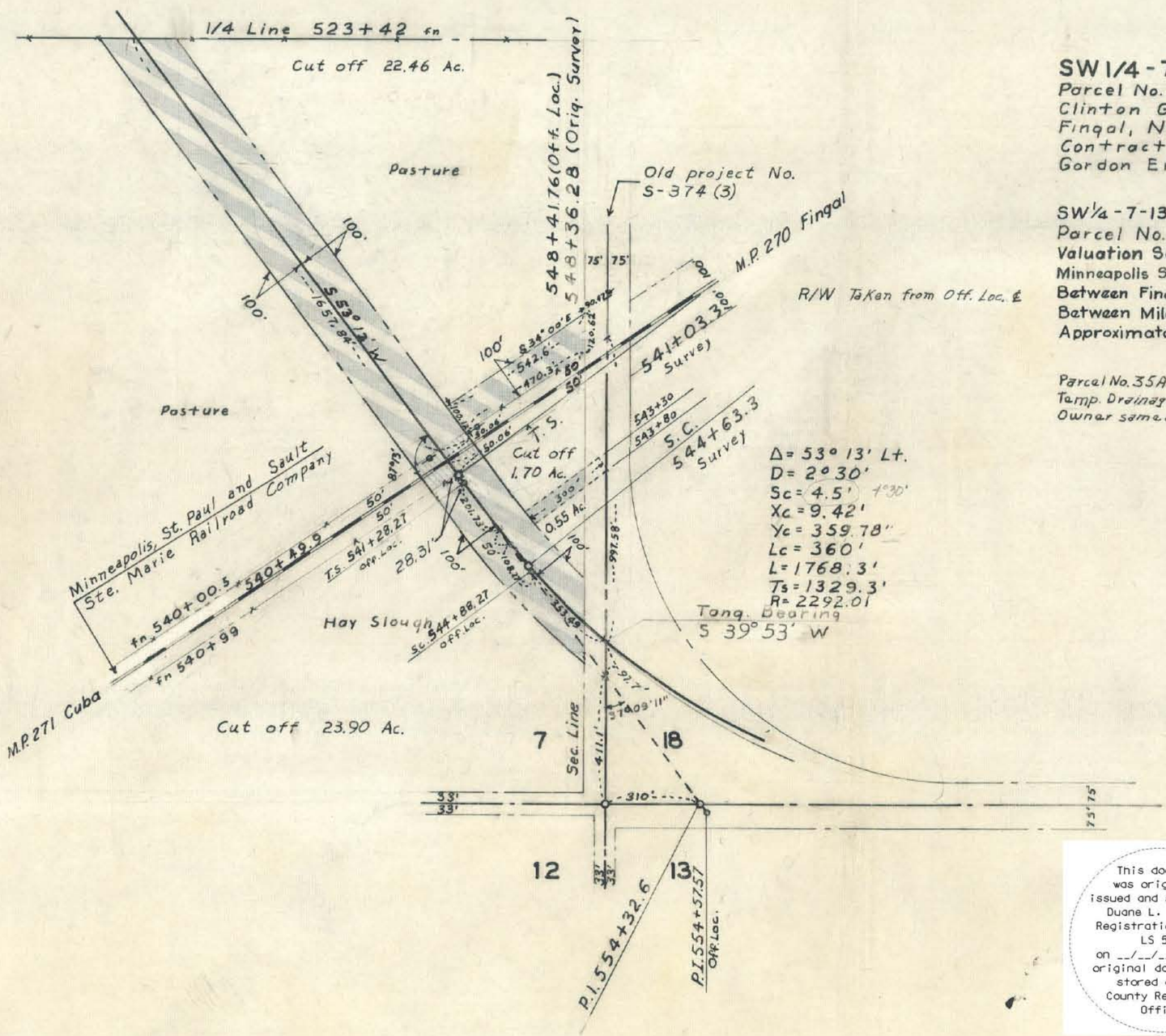

SW 1/4 - 7 - 138 - 56
Parcel No. 35 11.69 Ac.
Clinton Green & Edna Green (H & W)
Fingal, North Dakota
Contract for deed to
Gordon Ertelt & Connie Ertelt (H&W)

SW 1/4 - 7 - 138 - 56
Parcel No. X1 0.46 Ac.
Valuation Section 2
Minneapolis St. Paul & Sault Ste. Marie Railway Co.
Between Fingal, & Cuba, N. D.
Between Mile Posts 270 & 271
Approximate R.R. ℄ Sta. 3469+36

Parcel No. 35A 0.26 Ac. (Perm Maintenance)
Temp. Drainage Easa.
Owner same as Parcel No. 35

SYSTEM DIST. HWY. AGREEMENT
F -2-032 ( )
FILE 055

(10)

This document was originally issued and sealed by Duane L. Meiers, Registration Number LS 585 on __/__/__ and the original document is stored at the County Recorders Office

NORTH DAKOTA
STATE HIGHWAY DEPARTMENT

RIGHT OF WAY PLAT

PROJECT NO. F - 374(4)

BARNES COUNTY

APPROVED Duane L. Meiers P.E.
ASST. RIGHT OF WAY ENGINEER

SCALE 1" = 400'

DATE 6-6-66

MADE BY Gene A. Anderson DATE 2-4-65 CHECKED BY Scott DATE 4-16-66

SYSTEM DIST. HWY. AGREEMENT
F 2-032 ( ) D.
MILE 055

Parcel No. 35

All that portion of the SW¼ of Sec. 7, Twp. 138 N., Rge. 56 W., 5th P.M., lying within a strip of land 200.0 ft. wide, lying 100.0 ft. on each side of the following described highway centerline as surveyed and staked over and across said SW¼:

Beginning at a point on the section line 508.8 ft. east of the southwest corner of the said SW¼, thence from a tangent bearing of N 39°53'E running along a 2°30' curve to the right 353.49 ft., thence along a 360 ft. spiral of a 2°30' curve to the right 360.0 ft., thence N 53°13'E until said strip crosses the east line of said SW¼, also including all that portion bounded and described as follows, beginning at a point on the section line 1506.38 ft. east of the southwest corner of said SW¼, thence running N 34°00'W and along the northeasterly limits of the Minneapolis, St. Paul and Sault Ste. Marie railroad 560.77 ft., thence N 53°13'E 100.12 ft., thence S 34°00'E 633.07 ft., more or less, to a point on the south line of said SW¼, thence west along said south line to the point of beginning, excepting all that portion belonging to the Minneapolis, St. Paul and Sault Ste. Marie Railroad Co. also excepting all that portion previously acquired for public highway right of way and all that portion lying within 33 feet of the section line.

Tract contains 11.69 acres, more or less, and is shown on plat as shaded area.

Parcel No. 35A

All that portion of the SW¼ of Sec. 7, Twp. 138 N., Rge. 56 W., 5th P.M., lying within a strip of land located on the southerly side of and measured at right angles to the following described highway centerline as surveyed and staked:

Beginning at a point on the section line 508.8 ft. east of the southwest corner of said SW¼, where said strip is 100.0 ft. wide, thence from a tangent bearing of N 39°53'E running along a 2°30' curve to the right 353.49 ft., thence along a 360 ft. spiral of a 2°30' curve to the right 108.27 ft., more or less, to a point where said strip changes to 400.0 ft. in width, thence continuing along said 360 ft. spiral 50.0 ft., more or less, to a point where said strip changes to 100.0 ft. in width, thence continuing along said 360 ft. spiral 201.73 ft., thence N 53°13'E until said strip crosses the east line of said SW¼, excepting all that portion lying within 100.0 ft. of the above described centerline also excepting all that portion previously acquired for public highway right of way and all that portion lying within 33 feet of the section line.

Tract contains 0.26 acres, more or less, and is shown on plat as shaded area.

(10)

* See Plat 11 of 21 for additional information.

PROJ. NO.	PARCEL	PLAT NO.	SUPPLEMENTS
F-2-032 ( ) MILE 055	35B	11A OF 21	NONE

In For Recording 7-15-85

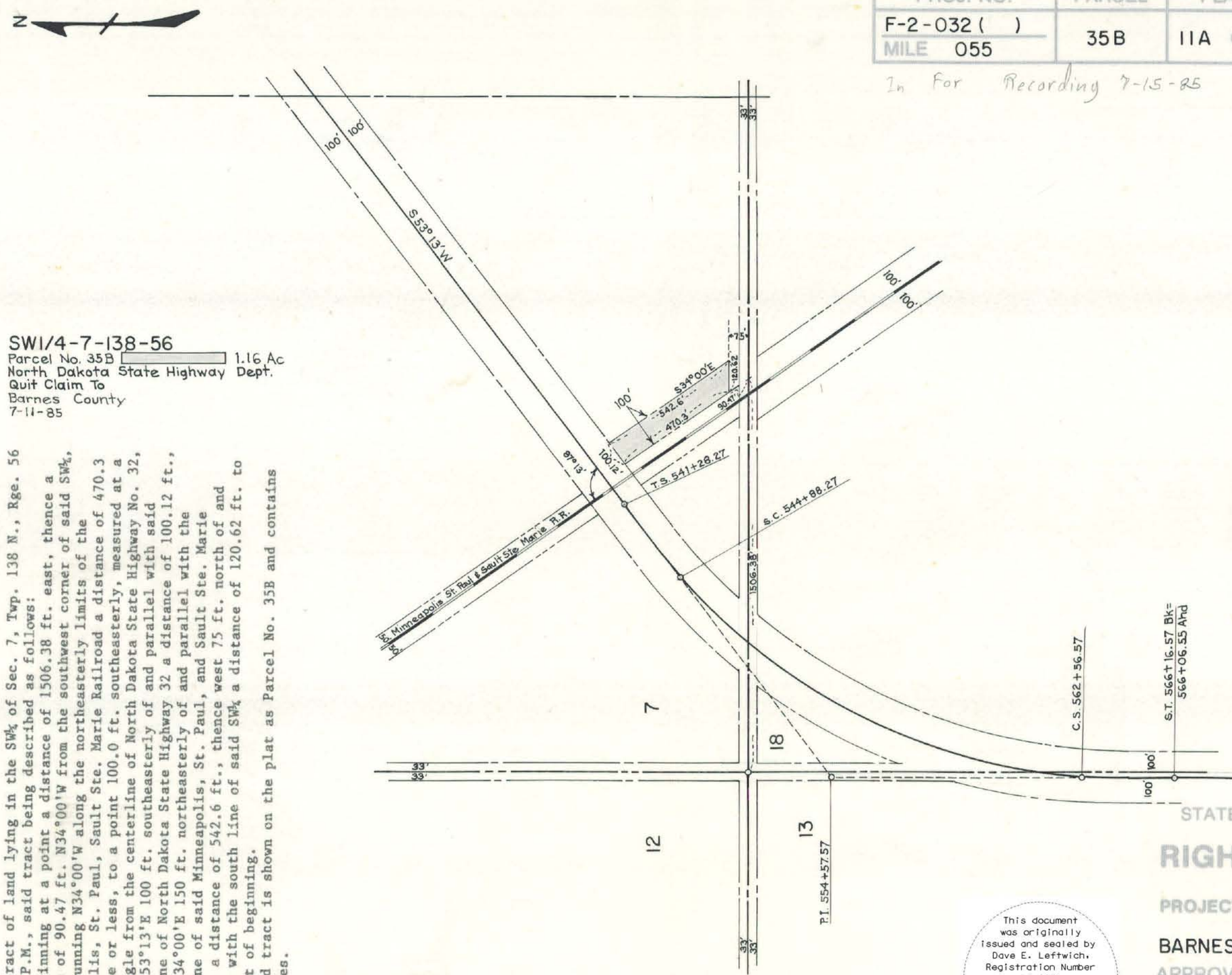

Parcel No. 35B

A tract of land lying in the SW¼ of Sec. 7, Twp. 138 N., Rge. 56 W., 5th P.M., said tract being described as follows:

Beginning at a point a distance of 1506.38 ft. east, thence a distance of 90.47 ft. N34°00'W from the southwest corner of said SW¼, thence running N34°00'W along the northeasterly limits of the Minneapolis, St. Paul, Sault Ste. Marie Railroad a distance of 470.3 ft., more or less, to a point 100.0 ft. southeasterly, measured at a right angle from the centerline of North Dakota State Highway No. 32, thence N53°13'E 100 ft. southeasterly of and parallel with said centerline of North Dakota State Highway 32 a distance of 100.12 ft., thence S34°00'E 150 ft. northeasterly of and parallel with the centerline of said Minneapolis, St. Paul, and Sault Ste. Marie Railroad a distance of 542.6 ft., thence west 75 ft. north of and parallel with the south line of said SW¼ a distance of 120.62 ft. to the point of beginning.

Said tract is shown on the plat as Parcel No. 35B and contains 1.16 acres.

MADE BY Ted Peters DATE 6-20-85 CHECKED BY DATE

This document was originally issued and sealed by Dave E. Leftwich, Registration Number LS 1971 on __/__/__ and the original document is stored at the County Recorders Office

NORTH DAKOTA
STATE HIGHWAY DEPARTMENT

RIGHT OF WAY PLAT

PROJECT NO. F-2-032( )055

BARNES COUNTY

APPROVED Dave E Leftwich
RIGHT OF WAY ENGINEER

SCALE 1"=400'

DATE 7/11/85

*See Plat 12A of 21 for additional information.

PROJ. NO.	PARCEL	PLAT NO.	SUPPLEMENTS
F-374 (4)	36-38	12 OF 21	ONE

Parcel No. 37A added, Temp. Drainage Ease. 10-5-67, G.A.A.

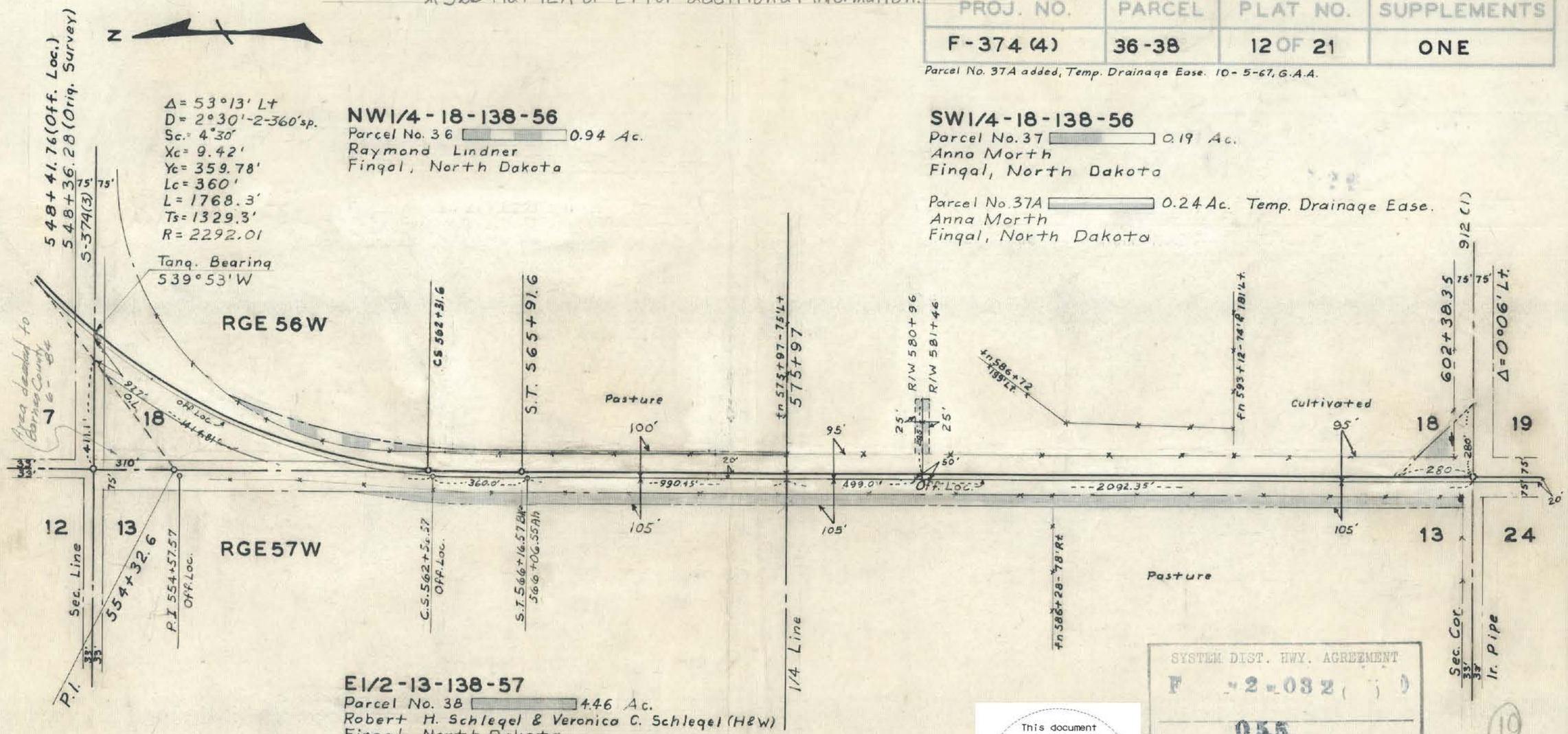

SYSTEM DIST. HWY. AGREEMENT
F 2-032 ( )
FILE 055

(10)

This document was originally issued and sealed by Duane L. Meiers, Registration Number LS 585 on __/__/__ and the original document is stored at the County Recorders Office

NORTH DAKOTA
STATE HIGHWAY DEPARTMENT

RIGHT OF WAY PLAT

PROJECT NO. F-374 (4)

BARNES COUNTY

APPROVED Duane L. Meiers
Asst. RIGHT OF WAY ENGINEER

SCALE 1" = 400'

DATE 6-6-66

MADE BY Gene A. Anderson | DATE 2-5-65 | CHECKED BY Christman | DATE 4-12-66

SYSTEM DIST. HWY. AGREEMENT
F -2-032 ( )
MILE 055

Parcel No. 36

All that portion of the NW$\frac{1}{4}$ of Sec. 18, Twp. 138 N., Rge. 56 W., 5th P.M., lying within a strip of land 100.0 ft. wide, located on the easterly side of and measured at right angles to the following described highway centerline as surveyed and staked:

Beginning at a point 20.0 ft. west of the southwest corner of said NW$\frac{1}{4}$; thence running north 20.0 ft. west of and parallel with the west line of said NW$\frac{1}{4}$ 990.45 ft.; thence along a 360 ft. spiral of a 2°30' curve to the right 360.0 ft.; thence along a 2°30' curve to the right until said strip crosses the north line of said NW$\frac{1}{4}$; excepting all that portion previously acquired for public highway right of way and all that portion lying within 33 feet of the section lines.

Tract contains 0.94 acres, more or less, and is shown on plat as shaded area.

Parcel No. 37

All that portion of the SW$\frac{1}{4}$ of Sec. 18, Twp. 138 N., Rge. 56 W., 5th P.M., lying southwest of a line extending between two points, said points lying respectively 280.0 ft. east along the section line and 280.0 ft. north along the section line from the southwest corner of said SW$\frac{1}{4}$; excepting all that portion previously acquired for public highway right of way and all that portion lying within 33 feet of the section lines.

Tract contains 0.19 acres, more or less, and is shown on plat as shaded area.

Parcel No. 38

All that portion of the E$\frac{1}{2}$ of Sec. 13, Twp. 138 N., Rge. 57 W., 5th P.M., lying within a strip of land 105.0 ft. wide, located on the westerly side of and measured at right angles to the following described highway centerline as surveyed and staked:

Beginning at a point on the section line 20.0 ft. west of the southeast corner of said E$\frac{1}{2}$; thence running north 3631.80 ft.; thence along a 360 ft. spiral of a 2°30' curve to the right 360.0 ft.; thence along a 2°30' curve to the right until said strip crosses the east line of said E$\frac{1}{2}$; excepting all that portion previously acquired for public highway right of way and all that portion lying within 33 feet of the section lines.

Tract contains 4.46 acres, more or less, and is shown on plat as shaded area.

Parcel No. 37A

The south 50.0 ft. of the north 549.0 ft. of the east 210.0 ft. of the west 285.0 ft. of the SW$\frac{1}{4}$ of Sec. 18, Twp. 138 N., Rge. 56 W., 5th P. M.

Tract contains 0.24 acres, more or less, and is shown on plat as shaded area.

(10)

In for Recording 1-23-86

*See Plat 12 of 21 for additional information.

PROJ. NO.	PARCEL	PLAT NO.	SUPPLEMENTS
F-2-032 ( ) MILE 055	36A	12A OF 21	NONE

F-374(4)

MADE BY R.F. Hauck | DATE 8/15/83 | CHECKED BY | DATE

Parcel No. 36A

All that portion of the NW¼ of Section 18, Township 138 N., Range 56 W., 5th P.M., lying northwesterly of a strip of land 100.0 ft. wide, measured on the westerly side of the following described highway centerline:

Said centerline begins 20.0 ft. west of the southwest corner of said NW¼, thence running north parallel with the west line of said NW¼ a distance of 990.45 ft., thence along a 360 ft. spiral of a 2°30' curve to the right a distance of 360.0 ft., thence along a 2°30' curve to the right a distance of 1414.81 ft., more or less, until said strip and centerline cross the north line of said NW¼.

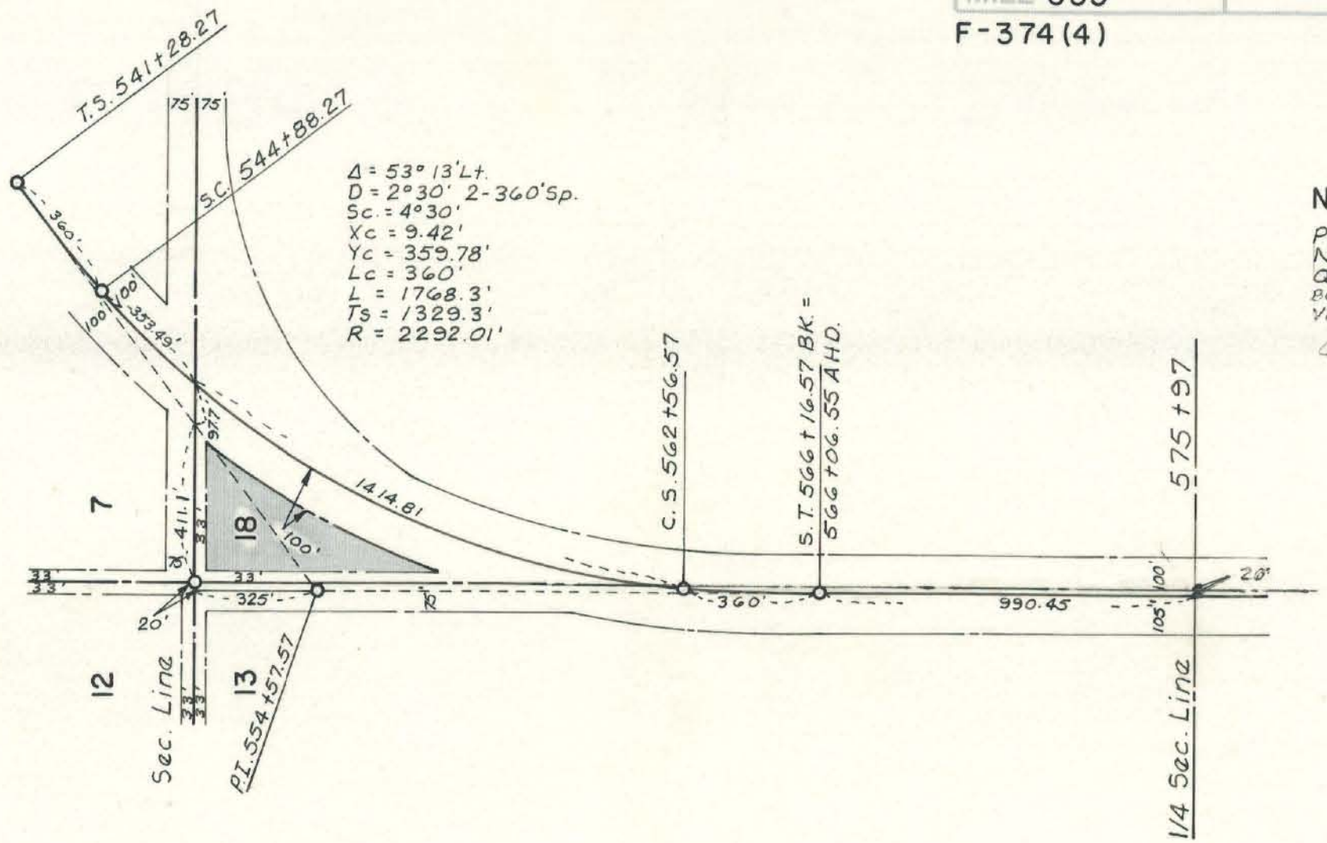

NW 1/4 -18-138-56

Parcel No. 36A 2.05 Ac
North Dakota State Hwy. Dept.
Quit Claim to:
Barnes County
Valley City, N.D.
6-15-84

This document was originally issued and sealed by Dave E. Leftwich, Registration Number LS 1971 on __/__/__ and the original document is stored at the County Recorders Office

NORTH DAKOTA
STATE HIGHWAY DEPARTMENT

RIGHT OF WAY PLAT

PROJECT NO. F-2-032( )055

BARNES COUNTY

APPROVED Dave E Leftwich
RIGHT OF WAY ENGINEER

SCALE 1" = 400'

DATE 1/16/86

PROJ. NO.	PARCEL	PLAT NO.	SUPPLEMENTS
F-374(4)	39-42	13 OF 21.	ONE

Parcel No. 39 & 40 Eliminated 4-20-66 G.L.C.

633+64 ℄ 73"x45"x50' RCP Arch

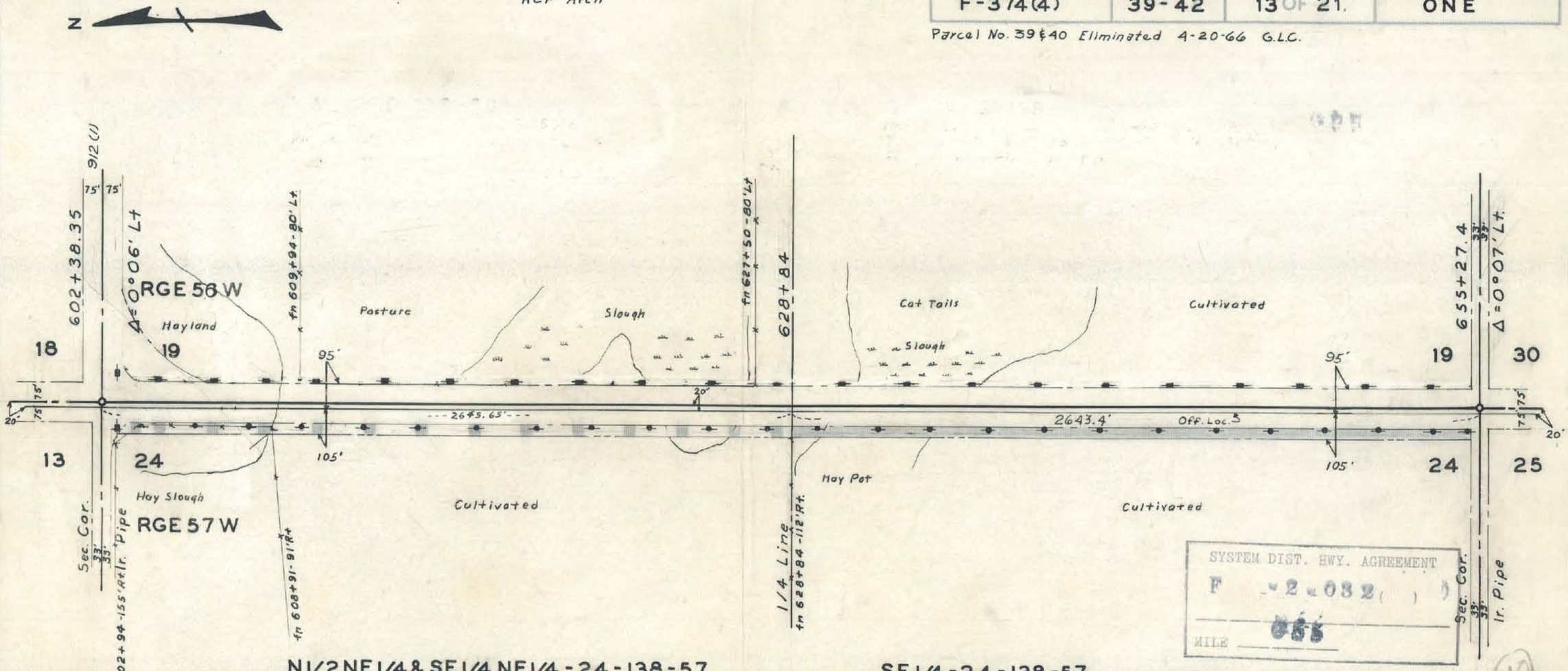

SYSTEM DIST. HWY. AGREEMENT
F 2 032 ( )
MILE 055

(10)

N1/2NE1/4 & SE1/4 NE1/4 - 24 - 138 - 57
Parcel No. 41 3.00 Ac.
Walter H. Ellsbury & Olga P. Ellsbury (H&W)
Batavia, Illinois

SE1/4 - 24 - 138 - 57
Parcel No 42 3.00 Ac.
Christian R. Maasjo & Erma Maasjo (H&W)
618 Northwest 4th street
Valley City, North Dakota
Contract for deed between
Randolph I. & Edna Maasjo (H&W)
Fingal, North Dakota

This document was originally issued and sealed by Duane L. Meiers. Registration Number LS 585 on __/__/__ and the original document is stored at the County Recorders Office

NORTH DAKOTA
STATE HIGHWAY DEPARTMENT

RIGHT OF WAY PLAT

PROJECT NO. F-374(4)

BARNES COUNTY

APPROVED Duane L. Meiers C.E.
Asst. RIGHT OF WAY ENGINEER

SCALE 1" = 400'

DATE 6-6-66

MADE BY Gene A. Anderson DATE 2-8-65 CHECKED BY Christman DATE 4-12-66

SYSTEM DIST. HWY. AGREEMENT
F -2-082 ( ) D
MILE 055

Parcel No. 41

The east 125.0 ft. of the N½NE¼ and SE¼NE¼ of Sec. 24, Twp. 138 N., Rge. 57 W., 5th P.M., excepting all that portion previously acquired for public highway right of way and all that portion previously acquired for public highway right of way and all that portion lying within 33 feet of the section lines.

Tract contains 3.00 acres, more or less, and is shown on plat as shaded area.

Parcel No. 42

The east 125.0 ft. of the SE¼ of Sec. 24, Twp. 138 N., Rge. 57 W., 5th P.M., excepting all that portion previously acquired for public highway right of way and all that portion lying within 33 feet of the section lines.

Tract contains 3.00 acres, more or less, and is shown on plat as shaded area.

10

PROJ. NO.	PARCEL	PLAT NO.	SUPPLEMENTS
F-374(4)	43-44	14 OF 21	ONE

Parcel No. 43 Eliminated 4-20-66 G.L.C.



E1/2-25-138-57
Parcel No. 44 5.99 Ac.
Mary Nayes
Valley City, North Dakota

SYSTEM DIST. HWY. AGREEMENT
F -2-032( )
MILE 065

This document was originally issued and sealed by Duane L. Meiers, Registration Number LS 585 on __/__/__ and the original document is stored at the County Recorders Office

NORTH DAKOTA
STATE HIGHWAY DEPARTMENT

RIGHT OF WAY PLAT

PROJECT NO. F-374(4)

BARNES COUNTY

APPROVED Duane L. Meiers P.E. Ass't. RIGHT OF WAY ENGINEER

SCALE 1" = 400' DATE 6-6-66

MADE BY Gene A. Anderson DATE 2-8-65 CHECKED BY Christman DATE 4-12-66

Parcel No. 44

The west 125.0 ft. of the E½ of Sec. 25, Twp. 138 N., Rge. 57 W., 5th P.M., excepting all that portion previously acquired for public highway right of way and all that portion lying within 33 feet of the section lines.

Tract contains 5.99 acres, more or less, and is shown on plat as shaded area.

PROJECT NO. F-374 (4)
SUPPLEMENT TO PLAT NO. 14 OF 21

SYSTEM DIST. HWY. AGREEMENT
F -2-032( )
MILE 055

(10)

PROJ. NO.	PARCEL	PLAT NO.	SUPPLEMENTS
F-374(4)	45-48	15 OF 21	ONE

Parcel No. 45 & 46 Eliminated 4-20-66 G.L.C.

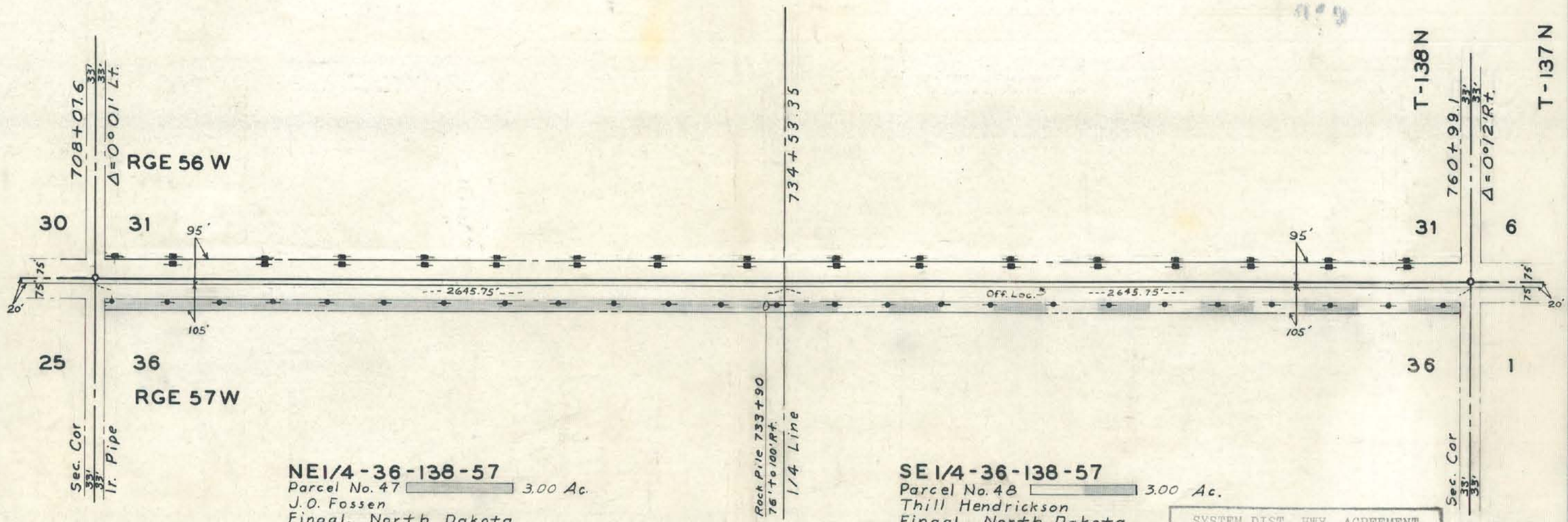

NE1/4-36-138-57
Parcel No. 47 3.00 Ac.
J.O. Fossen
Fingal, North Dakota

SE1/4-36-138-57
Parcel No. 48 3.00 Ac.
Thill Hendrickson
Fingal, North Dakota

SYSTEM DIST. HWY. AGREEMENT
F 2 032
MILE 055 NORTH DAKOTA

(10)

This document was originally issued and sealed by Duane L. Meiers. Registration Number LS 585 on __/__/__ and the original document is stored at the County Recorders Office

STATE HIGHWAY DEPARTMENT

RIGHT OF WAY PLAT

PROJECT NO. F - 374(4)

BARNES COUNTY

APPROVED Duane L. Meiers Asst. RIGHT OF WAY ENGINEER

SCALE 1" = 400' DATE 6-6-66

MADE BY Gene A. Anderson DATE 2-9-65 CHECKED BY Christman DATE 4-13-66

SYSTEM DIST. HWY. AGREEMENT
F -2-032 ( )
MILE 055

Parcel No. 47

The east 125.0 ft. of the NE¼ of Sec. 36, Twp. 138 N., Rge. 57 W., 5th P.M., excepting all that portion previously acquired for public highway right of way and all that portion lying within 33 feet of the section lines.

Tract contains 3.00 acres, more or less, and is shown on plat as shaded area.

Parcel No. 48

The east 125.0 ft. of the SE¼ of Sec. 36, Twp. 138 N., Rge. 57 W., 5th P.M., excepting all that portion previously acquired for public highway right of way and all that portion lying within 33 feet of the section lines.

Tract contains 3.00 acres, more or less, and is shown on plat as shaded area.

(10)

PROJ. NO.	PARCEL	PLAT NO.	SUPPLEMENTS
F-374(4)	49-53	16 OF 21	ONE

Parcel No. 49 Eliminated 4-20-66 G.L.C.

SW1/4-6-137-56
Parcel No. 50 0.19 Ac.
Wesley H. Wolsky & Grace Wolsky (H&W)
Nome, North Dakota

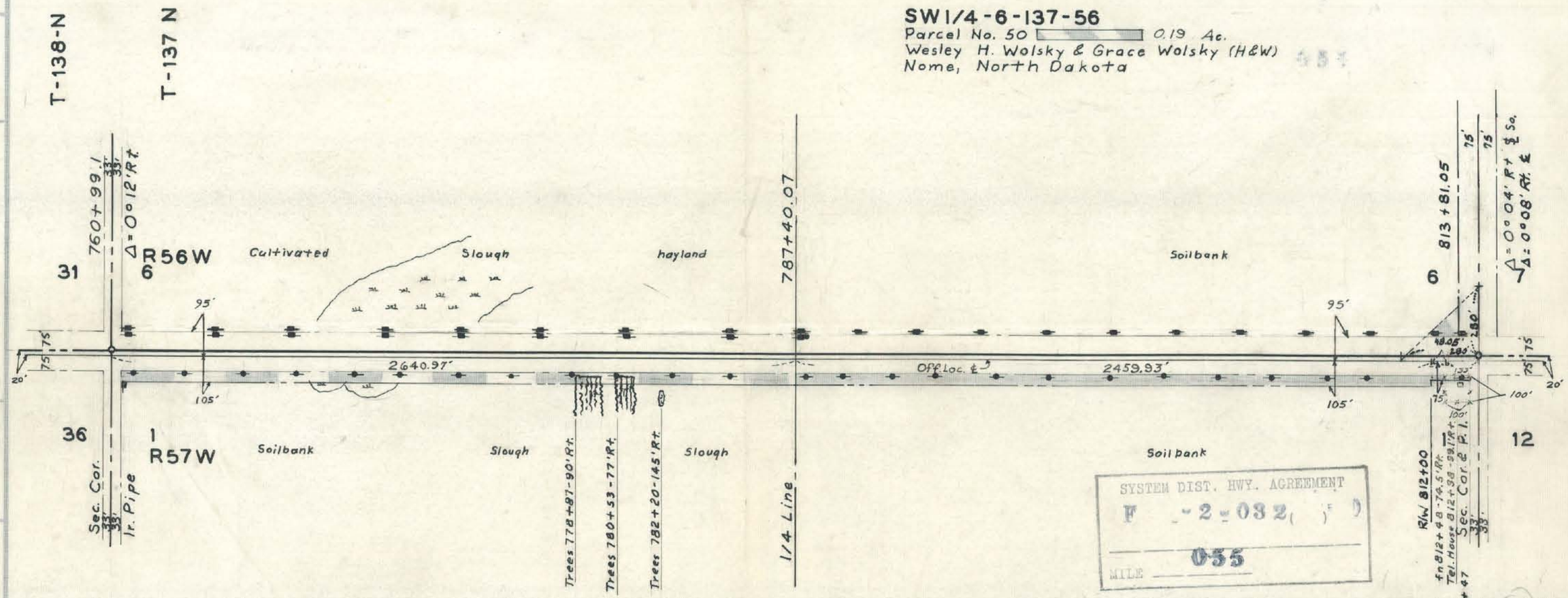

NE1/4-1-137-57
Parcel No. 51 2.990 Ac.
Waldemar L. Johnson
Nome, North Dakota

SE1/4-1-137-57
Parcel No. 52 2.84 Ac.
Emil Wolsky & Ida L. Wolsky (H&W)
Nome, North Dakota
The W. 100' of the E. 175' of the N. 100' of the S. 133'
Parcel No. 53 0.05 Ac
Inter-Community Telephone Co.
Nome, North Dakota

NORTH DAKOTA
STATE HIGHWAY DEPARTMENT

RIGHT OF WAY PLAT

PROJECT NO. F-374(4)

BARNES COUNTY

APPROVED Duane L. Meiers
Asst. RIGHT OF WAY ENGINEER

SCALE 1" = 400' DATE 6-6-66

This document was originally issued and sealed by Duane L. Meiers, Registration Number LS 585 on __/__/__ and the original document is stored at the County Recorders Office

MADE BY Gene A. Anderson DATE 2-10-65 CHECKED BY Christman DATE 4-13-66

SYSTEM DIST. HWY. AGREEMENT
F -2-032 ( )
MILE 055

Parcel No. 50

All that portion of the SW¼ of Sec. 6, Twp. 137 N., Rge. 56 W., 5th P.M., lying southwesterly of a line extended between two points, said points lying respectively 280.0 ft. east along the section line and 280.0 ft. north along the section line from the southwest corner of said SW¼; excepting all that portion previously acquired for public highway right of way and all that portion lying within 33 feet of the section lines.

Tract contains 0.19 acres, more or less, and is shown on plat as shaded area.

Parcel No. 51

The east 125.0 ft. of the NE¼ of Sec. 1, Twp. 137 N., Rge. 57 W., 5th P.M., excepting all that portion previously acquired for public highway right of way and all that portion lying within 33 feet of the section lines.

Tract contains 2.99 acres, more or less, and is shown on plat as shaded area.

Parcel No. 52

The east 125.0 ft. of the north 2459.93 ft. and the east 95.0 ft. of the north 48.05 ft. of the south 181.05 ft. of the SE¼ of Sec. 1, Twp. 137 N., Rge. 57 W., 5th P.M., excepting all that portion previously acquired for public highway right of way and all that portion lying within 33 feet of the section line.

Tract contains 2.84 acres, more or less, and is shown on plat as shaded area.

Parcel No. 53

The east 95.0 ft. of the south 133.0 ft. of the SE¼ of Sec. 1, Twp. 137 N., Rge. 57 W., 5th P.M., excepting all that portion previously acquired for public highway right of way and all that portion lying within 33 feet of the section lines.

Tract contains 0.05 acres, more or less, and is shown on plat as shaded area.

10

PROJ. NO.	PARCEL	PLAT NO.	SUPPLEMENTS
F-374(4)	54-55	17 OF 21	ONE

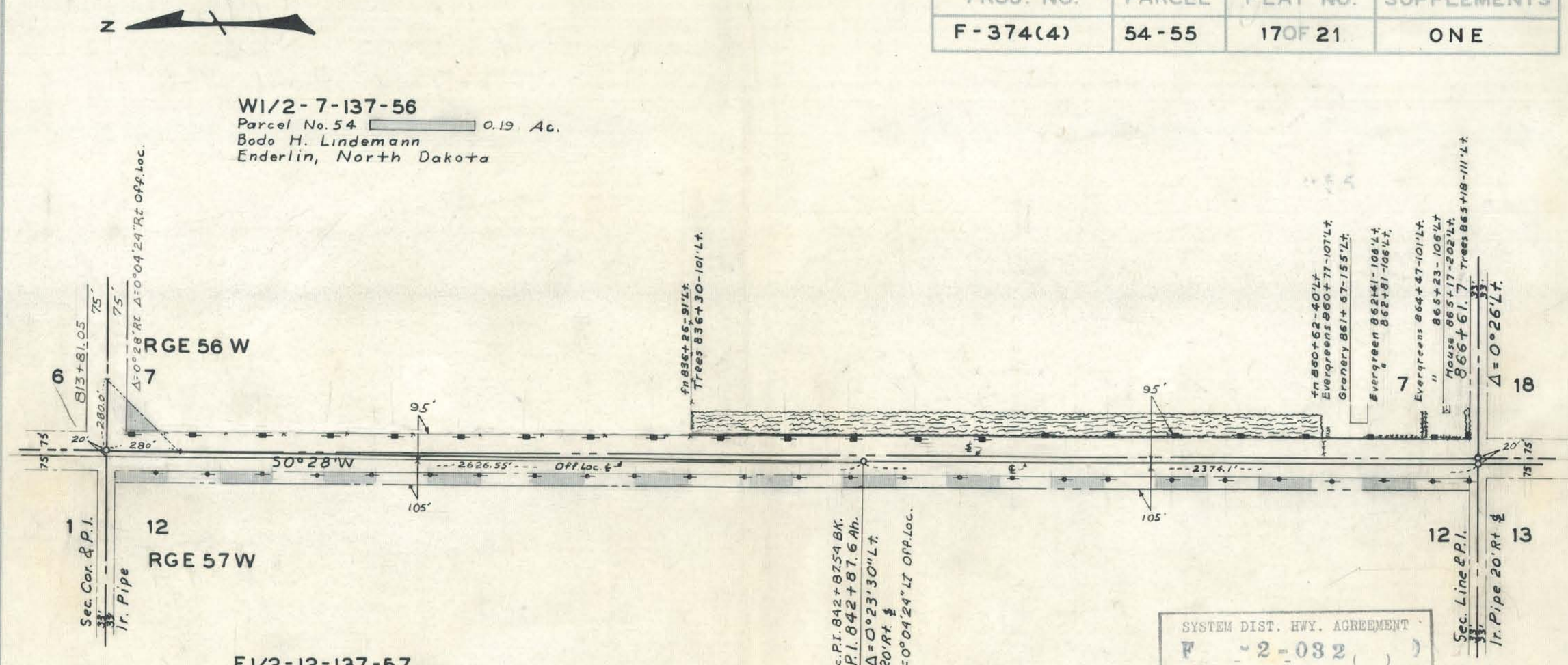

E1/2-12-137-57
Parcel No. 55 5.99 Ac.
Earl Nesse, in trust for
Carol Aarseth
Noma, North Dakota

SYSTEM DIST. HWY. AGREEMENT
F -2-032 ( )
MILE 055

(10)

This document was originally issued and sealed by Duane L. Meiers. Registration Number LS 585 on __/__/__ and the original document is stored at the County Recorders Office

NORTH DAKOTA
STATE HIGHWAY DEPARTMENT

RIGHT OF WAY PLAT

PROJECT NO. F-374(4)

BARNES COUNTY

APPROVED Duane L. Meiers
Asst. RIGHT OF WAY ENGINEER

SCALE 1" = 400' DATE 6-6-66

MADE BY Gene Anderson DATE 2-11-65 CHECKED BY Christman DATE 4-13-66

PROJECT NO. F-374 (4)
SUPPLEMENT TO PLAT NO. 17 OF 21

SYSTEM DIST. HWY. AGREEMENT
F 2-032 ( )
MILE 055

Parcel No. 54

All that portion of the W½ of Sec. 7, Twp. 137 N., Rge. 56 W., 5th P.M., lying northwest of a line extended between two points, said points lying respectively 280.0 ft. east along the section line and 280.0 ft. south along the section line from the northwest corner of said W½; excepting all that portion previously acquired for public highway right of way and all that portion lying within 33 feet of the section lines.

Tract contains 0.19 acres, more or less, and is shown on plat as shaded area.

Parcel No. 55

The east 125.0 ft. of the E½ of Sec. 12, Twp. 137 N., Rge. 57 W., 5th P.M., excepting all that portion previously acquired for public highway right of way and all that portion lying within 33 feet of the section lines.

Tract contains 5.99 acres, more or less, and is shown on plat as shaded area.

10

*See Plat 18A of 21 for additional information.

PROJ. NO.	PARCEL	PLAT NO.	SUPPLEMENTS
F-374(4)	56-59	18 OF 21	ONE

Parcel No. 59A Added - 7-27-66 - W.F.J.
Parcel No. 58A Added 8-1-66 - L.E.I.

SYSTEM DIST. HWY. AGREEMENT
F -2-032 ( )
MILE 055

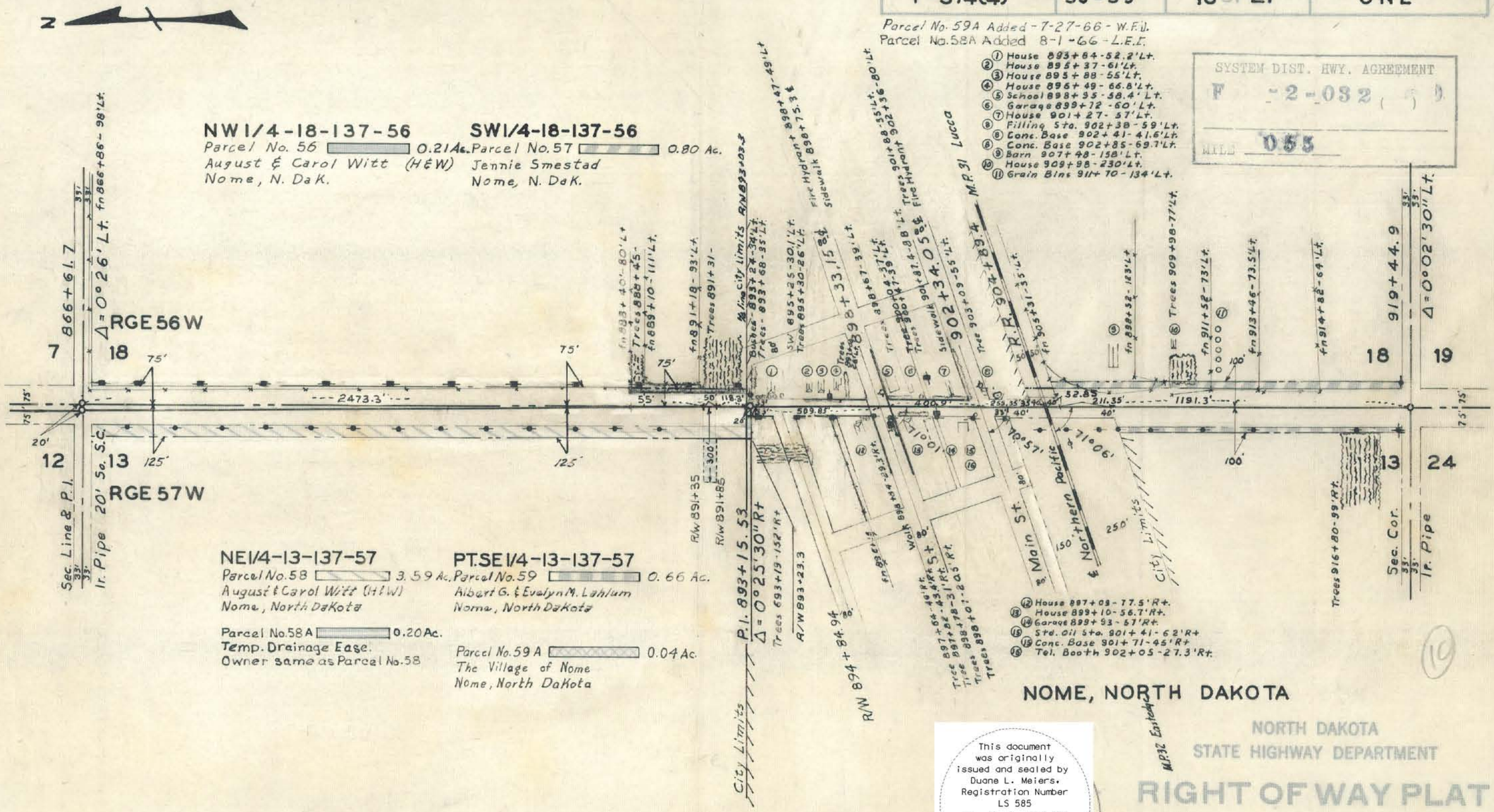

This document was originally issued and sealed by Duane L. Meiers, Registration Number LS 585 on __/__/__ and the original document is stored at the County Recorders Office

NORTH DAKOTA
STATE HIGHWAY DEPARTMENT

RIGHT OF WAY PLAT

PROJECT NO. F-374(4)

BARNES COUNTY

APPROVED Duane L. Meiers P.E.
Ass't. RIGHT OF WAY ENGINEER

SCALE 1" = 400'

DATE 6-6-66

MADE BY Gene A. Anderson DATE 2-24-65 CHECKED BY Christman DATE 4-13-66

SYSTEM DIST. HWY. AGREEMENT
F -2-032 ( )
MILE 055

Parcel No . 56

The west 75.0 ft. of the NW¼ of Sec. 18, Twp. 137 N., Rge. 56 W., 5th P.M., excepting all that portion previously acquired for public highway right of way and all that portion lying within 33 feet of the section lines.
Tract contains 0.21 acres, more or less, and is shown on plat as shaded area.

Parcel No. 57

The west 100.0 ft. lying south of the Northern Pacific Railroad right of way of the SW¼ of Sec. 18, Twp. 137 N., Rge. 56 W., 5th P.M., excepting all that portion previously acquired for public highway right of way and all that portion lying within 33 feet of the section lines.
Tract contains 0.80 acres, more or less, and is shown on plat as shaded area.

Parcel No. 58

The east 125.0 ft. of the NE¼ of Sec.13, Twp. 137 N., Rge. 57 W., 5th P.M., excepting all that portion previously acquired for public highway right of way and all that portion lying within 33 feet of the section lines.
Tract contains 3.59 acres, more or less, and is shown on plat as shaded area.

Parcel No. 59

The east 100.0 ft. lying south of the Northern Pacific Railroad right of way of the SE¼ of Sec. 13, Twp. 137 N., Rge. 57 W., 5th P.M., excepting all that portion previously acquired for public highway right of way and all that portion lying within 33 feet of the section lines.
Tract contains 0.66 acres, more or less, and is shown on plat as shaded area.

Parcel No. 59A

The east 125.0 ft. of the north 20.0 ft. of the SE¼ of Sec. 13, Twp. 137 N., Rge. 57 W., 5th P. M., excepting all that portion lying within 33 feet of the section line.
Tract contains 0.04 acres, more or less, and is shown on plat as shaded area.

Parcel No. 58A

The west 175.0 ft. of the east 300.0 ft. of the north 50.0 ft. of the south 168.3 ft. of the NE¼ of Sec. 13, Twp. 137 N., Rge. 57 W., 5th P. M.
Tract contains 0.20 acres, more or less, and is shown on plat as shaded area.

10

*See Plat 18 of 21 for additional information

PROJ. NO.	PARCEL	PLAT NO.	SUPPLEMENTS
F-374(4)	X1-X2	18A OF 21	

Title Block heading corrected 2-8-66, G.A.A.

① House 893+84-52.2'Lt.
② House 895+37-61'Lt.
③ House 895+88-55'Lt.
④ House 896+49-66.8'Lt.
⑤ School 898+95-38.4'Lt.
⑥ Garage 899+72-60'Lt.
⑦ House 901+27-57'Lt.
⑧ Filling Sta. 902+38-59'Lt.
⑨ Conc. Base 902+41-41.3'Lt.
⑩ Conc. Base 902+85-69.1'Lt.

SYSTEM DIST. HWY. AGREEMENT
F 2-032( )
MILE 055

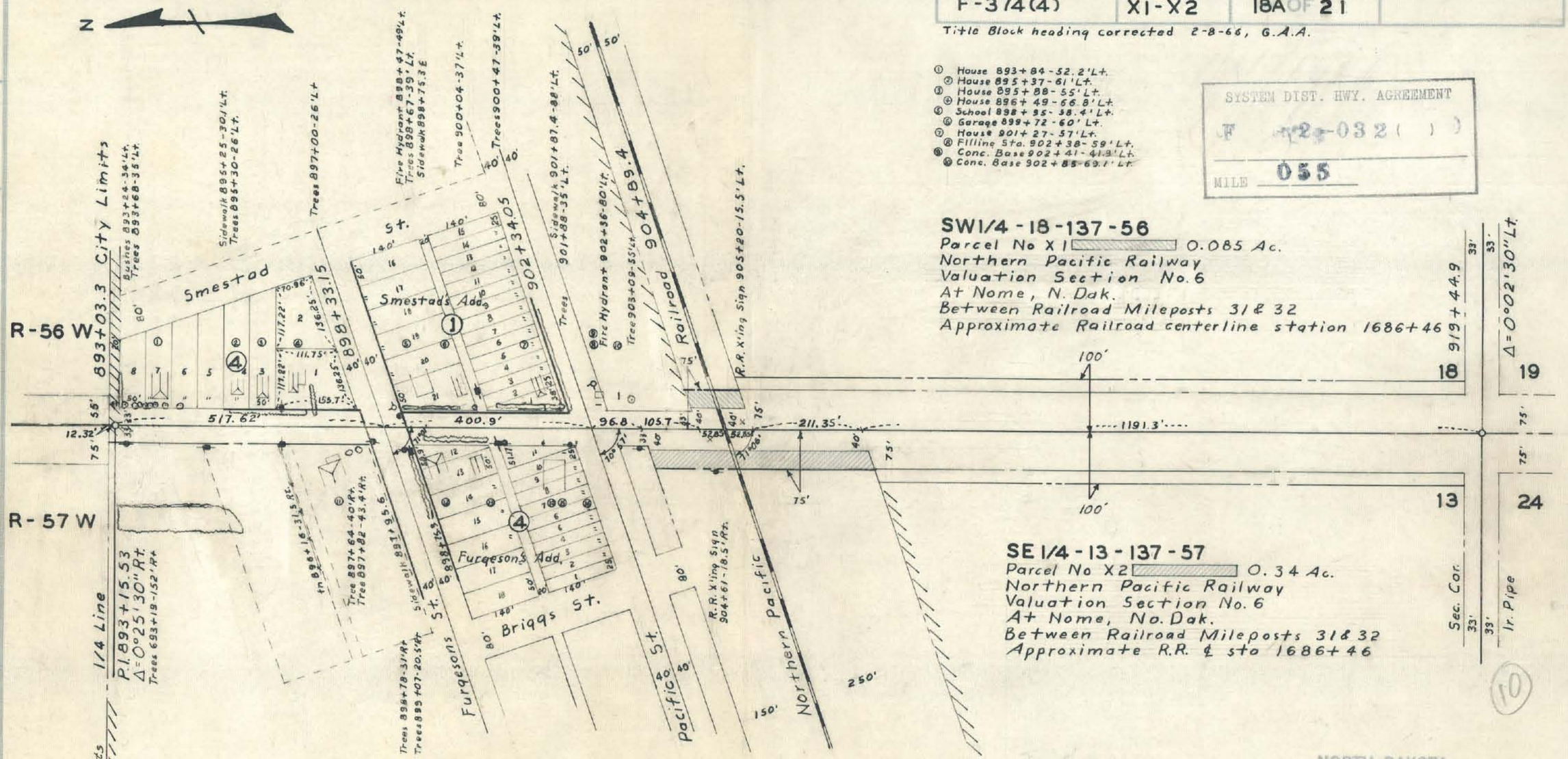

SW1/4 - 18 - 137 - 56
Parcel No X1 0.085 Ac.
Northern Pacific Railway
Valuation Section No. 6
At Nome, N. Dak.
Between Railroad Mileposts 31 & 32
Approximate Railroad centerline station 1686+46

SE 1/4 - 13 - 137 - 57
Parcel No X2 0.34 Ac.
Northern Pacific Railway
Valuation Section No. 6
At Nome, No. Dak.
Between Railroad Mileposts 31 & 32
Approximate R.R. ℄ sta 1686+46

(10)

NOME, NORTH DAKOTA

⑪ House 897+09-77.9'Rt.
⑫ House 899+10-56.7'Rt.
⑬ Garage 899+93-57'Rt
⑭ Std. Oil Sta. 901+41-62'Rt.
⑮ Conc. Base 901+71-45'Rt.
⑯ Tel. Booth 902+05-27.3'Rt.

This document was originally issued and sealed by Duane L. Meiers. Registration Number LS 585 on __/__/__ and the original document is stored at the County Recorders Office

NORTH DAKOTA
STATE HIGHWAY DEPARTMENT

RIGHT OF WAY PLAT

PROJECT NO. F-374(4)

BARNES COUNTY

APPROVED Duane L. Meiers
Asst. RIGHT OF WAY ENGINEER

SCALE 1" = 200'

DATE 6-23-65

MADE BY Gene A. Anderson DATE 3-1-65 CHECKED BY Warren F. Jones DATE 6-23-65

PROJ. NO.	PARCEL	PLAT NO.	SUPPLEMENTS
F-374(4)	60-63	19 OF 21	ONE

SYSTEM DIST. HWY. AGREEMENT
F -2-082
MILE 053

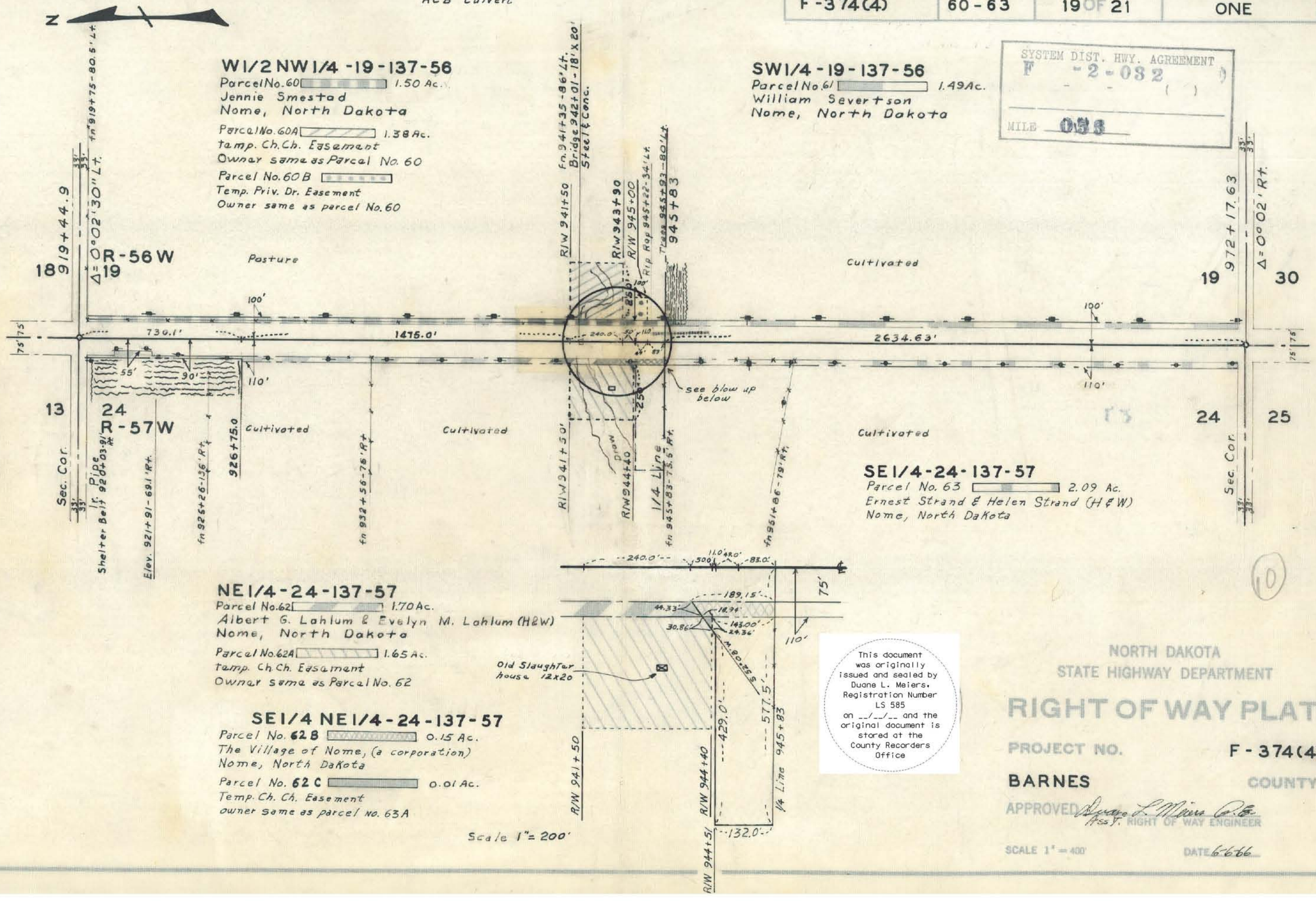

This document was originally issued and sealed by Duane L. Meiers, Registration Number LS 585 on __/__/__ and the original document is stored at the County Recorders Office

NORTH DAKOTA
STATE HIGHWAY DEPARTMENT

RIGHT OF WAY PLAT

PROJECT NO. F-374(4)

BARNES COUNTY

APPROVED Duane L. Meiers Asst. RIGHT OF WAY ENGINEER

SCALE 1" = 400' DATE 6-6-66

MADE BY Gene A. Anderson DATE 3-3-64 CHECKED BY Christman DATE 4-14-66

(10)

Parcel No. 60

The west 100.0 ft. of the W½NW¼ of Sec. 19, Twp. 137 N., Rge. 56 W., 5th P. M., excepting all that portion previously acquired for public highway right of way and all that portion lying within 33 feet of the section lines.
Tract contains 1.50 acres, more or less, and is shown on plat as shaded area.

Parcel No. 60A

The east 250.0 ft. of the west 350.0 ft. of the south 240.0 ft. of the north 2445.1 ft. of the W½NW¼ of Sec. 19, Twp. 137 N., Rge. 56 W., 5th P. M.
Tract contains 1.38 acres, more or less, and is shown on plat as shaded area.

Parcel No. 61

The west 100.0 ft. of the SW¼ of Sec. 19, Twp. 137 N., Rge. 56 W., 5th P. M., excepting all that portion previously acquired for public highway right of way and all that portion lying within 33 feet of the section lines.
Tract contains 1.49 acres, more or less, and is shown on plat as shaded area.

Parcel No. 62

The east 90.0 ft. of the north 730.1 ft. and the east 110.0 ft. of the south 1908.0 ft. of the NE¼ of Sec. 24, Twp. 137 N., Rge. 57 W., 5th P. M., excepting all that portion bounded and described as follows: Beginning at a point 75.0 ft. west of the southeast corner of the SE¼NE¼ of said Section 24, thence running north 189.15 ft., thence S 52°08'W 44.33 ft., thence south 161.94 ft., more or less, to a point on the south line of said SE¼NE¼, thence east along said south line to the point of beginning, excepting all that portion previously acquired for public highway right of way and all that portion lying within 33 feet of the section lines.
Tract contains 1.70 acres, more or less, and is shown on plat as shaded area.

Parcel No. 62A

The west 250.0 ft. of the east 360.0 ft. of the south 290.0 ft. of the north 2495.1 ft. of the NE¼ of Sec. 24, Twp. 137 N., Rge. 57 W., 5th P. M., excepting all that portion bounded and described as follows: Beginning at a point 110.0 ft. west and 143.0 ft. north of the southeast corner of the SE¼NE¼ of said Section 24, thence running north 18.94 ft., thence S 52°08'W 30.86 ft., thence east 24.36 ft., more or less, to the point of beginning.
Tract contains 1.65 acres, more or less, and is shown on plat as shaded area.

Parcel No. 63

The east 110.0 ft. of the SE¼ of Sec. 24, Twp. 137 N., Rge. 57 W., 5th P. M., excepting all that portion previously acquired for public highway right of way and all that portion lying within 33 feet of the section lines.
Tract contains 2.09 acres, more or less, and is shown on plat as shaded area.

Parcel No. 60B

The east 100.0 ft. of the west 200.0 ft. of the south 110.0 ft. of the north 2555.1 ft. of the W½NW¼ of Sec. 19, Twp. 137 N., Rge. 56 W., 5th P. M. and is shown on plat as shaded area.

Parcel No. 62B

A tract of land lying in the SE¼NE¼ of Sec. 24, Twp. 137 N., Rge. 57 W., 5th P. M., said tract being described as follows:
Beginning at a point 75.0 ft. west of the southeast corner of the SE¼NE¼ of said Section 24, thence running north 189.15 ft., thence S 52°08'W 44.33 ft., thence south 161.94 ft., more or less, to a point on the south line of said SE¼NE¼, thence east along said south line to the point of beginning.
Tract contains 0.15 acres, more or less, and is shown on plat as shaded area.

Parcel No. 62C

A tract of land lying in the SE¼NE¼ of Sec. 24, Twp. 137 N., Rge. 57 W., 5th P. M., said tract being described as follows:
Beginning at a point 110.0 ft. west and 143.0 ft. north of the southeast corner of the SE¼NE¼ of said Section 24, thence running north 18.94 ft., thence S 52°08'W 30.86 ft., thence east 24.36 ft., more or less, to the point of beginning.
Tract contains 0.01 acres, more or less, and is shown on plat as shaded area.

SYSTEM DIST. HWY. AGREEMENT
F -2-032 ( )
MILE 055

(10)

PROJ. NO.	PARCEL	PLAT NO.	SUPPLEMENTS
F-374(4)	64 - 66	20 OF 21	ONE

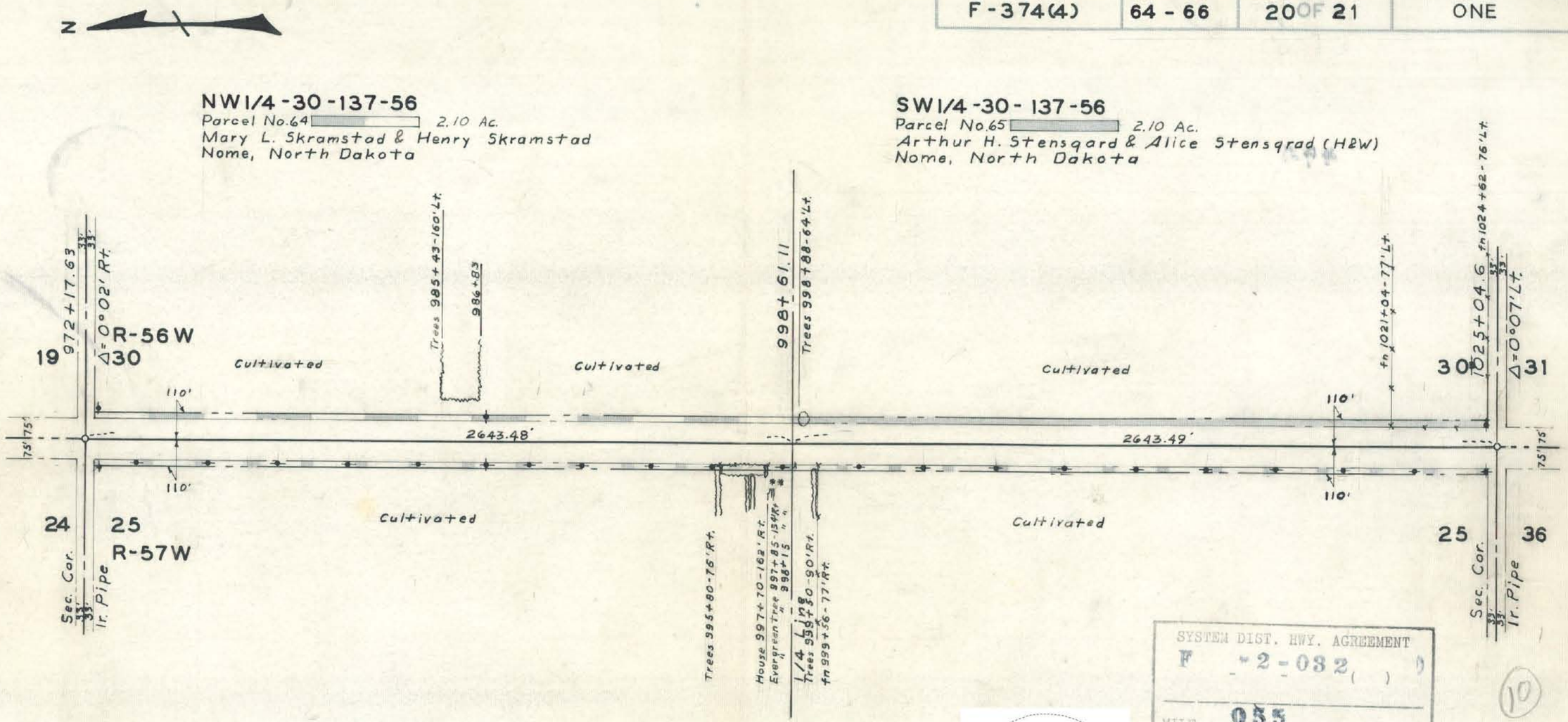

E1/2-25-137-57
Parcel No.66 4.20 Ac.
Leo Tommeraus & Elsie Tommeraus (H&W)
Nome, North Dakota

SYSTEM DIST. HWY. AGREEMENT
F -2-032( )
MILE 055

(10)

This document was originally issued and sealed by Duane L. Meiers. Registration Number LS 585 on __/__/__ and the original document is stored at the County Recorders Office

NORTH DAKOTA
STATE HIGHWAY DEPARTMENT

RIGHT OF WAY PLAT

PROJECT NO. F-374(4)

BARNES COUNTY

APPROVED Duane L. Meiers P.E.
Asst. RIGHT OF WAY ENGINEER

SCALE 1" = 400'

DATE 6-6-66

MADE BY Gene A. Anderson DATE 3-3-65 CHECKED BY Christman DATE 4-14-66

SYSTEM DIST. HWY. AGREEMENT
F -2-032
MILE 055

Parcel No. 64

The west 110.0 ft. of the NW¼ of Sec. 30, Twp. 137 N., Rge. 56 W., 5th P.M., excepting all that portion previously acquired for public highway right of way and all that portion lying within 33 feet of the section lines.
Tract contains 2.10 acres, more or less, and is shown on plat as shaded area.

Parcel No. 65

The west 110.0 ft. of the SW¼ of Sec. 30, Twp. 137 N., Rge. 56 W., 5th P.M., excepting all that portion previously acquired for public highway right of way and all that portion lying within 33 feet of the section lines.
Tract contains 2.10 acres, more or less, and is shown on plat as shaded area.

Parcel No. 66

The east 110.0 ft. of the E½ of Sec. 25, Twp. 137 N., Rge. 57 W., 5th P.M., excepting all that portion previously acquired for public highway right of way and all that portion lying within 33 feet of the section lines.
Tract contains 4.20 acres, more or less, and is shown on plat as shaded area.

PROJ. NO.	PARCEL	PLAT NO.	SUPPLEMENTS
F-374(4)	67-69	21 OF 21	ONE

SYSTEM DIST. HWY. AGREEMENT
F -2-032 ( )
MILE 055

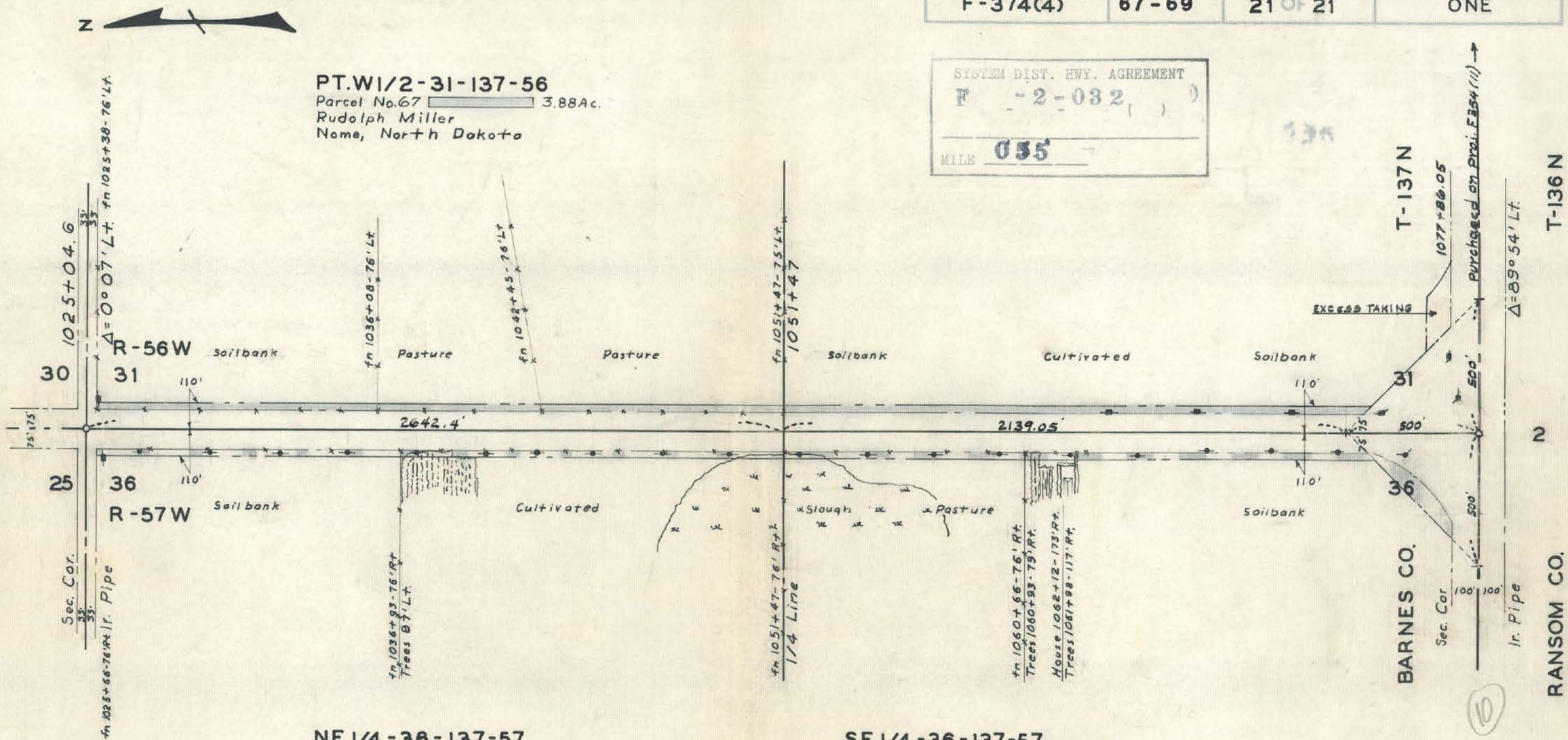

NE 1/4-36-137-57
Parcel No.68 2.10Ac.
Rudolph Miller
Nome, North Dakota

SE 1/4-36-137-57
Parcel No.69 2.33 Ac.
Peter S. Oslie & Mable Oslie (H&W)
Leonard, North Dakota

This document was originally issued and sealed by Duane L. Meiers, Registration Number LS 585 on __/__/__ and the original document is stored at the County Recorders Office

NORTH DAKOTA
STATE HIGHWAY DEPARTMENT

RIGHT OF WAY PLAT

PROJECT NO. F-374(4)

BARNES COUNTY

APPROVED Duane L. Meiers P.E.
Asst. RIGHT OF WAY ENGINEER

SCALE 1" = 400'

DATE 6-6-66

MADE BY Gene A. Anderson DATE 3-5-65 CHECKED BY Christman DATE 4-14-66

SYSTEM DIST. HWY. AGREEMENT
F -2-032 ( )
MILE 0.5

Parcel No. 67

The west 110.0 ft. of the W½ of Sec. 31, Twp. 137 N., Rge. 56 W , 5th P.M., excepting all that portion previously acquired for public highway right of way and all that portion lying within 33 feet of the section lines.

Tract contains 3.88 acres, more or less, and is shown on plat as shaded area.

Parcel No. 68

The east 110.0 ft. of the NE¼ of Sec. 36, Twp. 137 N., Rge. 57 W., 5th P.M., excepting all that portion previously acquired for public highway right of way and all that portion lying within 33 feet of the section lines.

Tract contains 2.10 acres, more or less, and is shown on plat as shaded area.

Parcel No. 69

The east 110.0 ft. of the SE¼ of Sec. 36, Twp. 137 N., Rge. 57 W., 5th P.M., also including all that portion lying southeasterly of a line extended between two points, said points lying respectively 500.0 ft. north along the section line and 500.0 ft. west along the section line from the southeast corner of said SE¼, excepting all that portion previously acquired for public highway right of way and all that portion lying within 33 feet of the section lines.

Tract contains 2.33 acres, more or less, and is shown on plat as shaded area.

(10)