







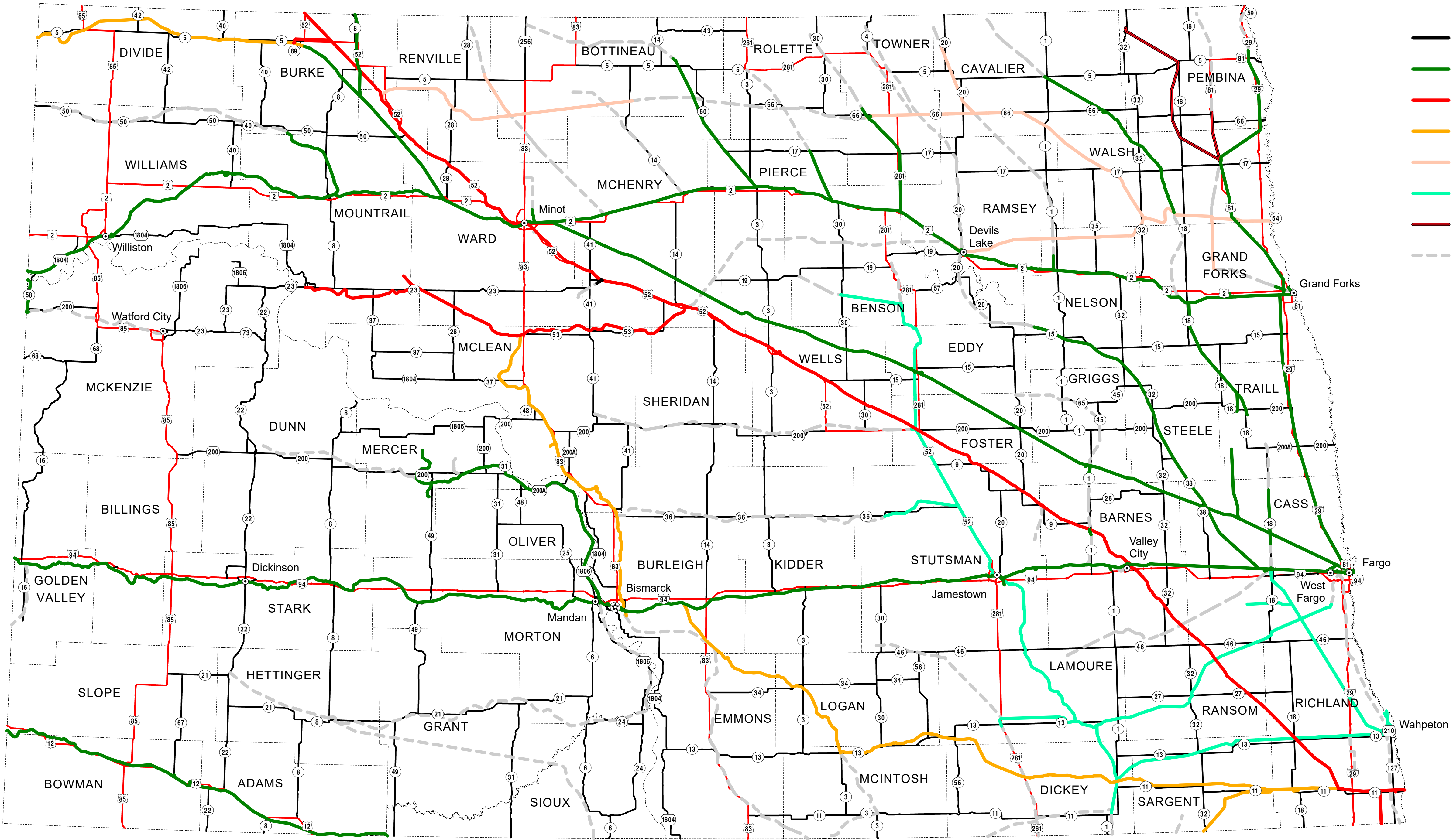


STATE RAILROAD NETWORK

Railroads

-  Archer Daniels Midland
-  BNSF Railway
-  Canadian Pacific Railway
-  Dakota Missouri Valley & Western
-  Northern Plains
-  Red River Valley & Western
-  Dakota Northern Railroad
-  Abandoned (1980-2015)



Notice of Disclaimer
 The North Dakota Department of Transportation (NDOT) makes this map available on an "as is" basis as a public service. Under no circumstances does NDOT warrant or certify the information to be free of errors or deficiencies of any kind. NDOT specifically disclaims all warranties, express or implied, including but not limited to the warranties of merchantability and fitness for a particular purpose.

NORTH
Dakota | Transportation
 Be Legendary.

PREPARED BY THE
 NORTH DAKOTA DEPARTMENT OF TRANSPORTATION
 PLANNING AND ASSET MANAGEMENT DIVISION
 IN COOPERATION WITH THE
 U.S. DEPARTMENT OF TRANSPORTATION
 FEDERAL HIGHWAY ADMINISTRATION
 2021